

Bus
Drivers



MAYOR OF LONDON

Transport for London





BIG RED BOOK

Second edition ©2010
For staff use only

If you have any comments or suggestions for future versions of this book please let us know by emailing busdriverfeedback@tfl.gov.uk

Welcome to your new Big Red Book

Last year we published the first Big Red Book for all London's bus drivers. This was well received.

As part of our roadshow programme we have visited every garage in London and have been listening to you, your Trade Union and your bus company. This second Big Red Book contains the answers to many of the questions you have asked us.

London's buses continue to carry more people than any other form of public transport and customer satisfaction levels have increased. Much of this success is down to you, the drivers. Thank you for all your hard work.



David Brown, Managing Director, Surface Transport

Contents

Your questions answered	3
Helpful info	13
Disabled passengers	41
CentreComm	53
A driver's guide to ticketing	69
Bus service guide	113
Useful contacts	309

Your questions answered

Since the last Big Red Book was issued we've been to every bus garage in London, together with colleagues from across TfL and the police, to talk to you, London's bus drivers.



Your questions answered

We've listened to your comments and concerns and this section provides answers to help you manage a range of situations including:

- ◆ Passengers with buggies
- ◆ Passengers with dogs
- ◆ When to serve bus stops
- ◆ Working with CentreComm
- ◆ Wheelchair users
- ◆ Passengers who cannot pay or are having trouble with their Oyster card
- ◆ Under 18s

If there is anything you want to know that is not covered here, email busdriverfeedback@tfl.gov.uk
Look out for posters at your garage with news of future roadshow visits.

Most frequently asked questions

1. What do I do if there are people or buggies in the wheelchair area and a wheelchair user wants to board?

Politely ask the buggy owners to move or fold their buggies to let the wheelchair user into the area as this is the only safe place for them to travel. Sometimes it is possible for a wheelchair and an unfolded buggy to share the space. You should allow this provided neither blocks the gangway and the wheelchair user is in the correct position.

See *Helpful info*, p22 (What can you allow on board?)

2. Can I refuse passengers with buggies if there is already a buggy on board?

There is no rule on the maximum number of buggies because every bus and situation is different, but unfolded buggies must fit safely in the wheelchair space. If you can fit more buggies on board safely, do so.

See *Helpful info*, p22 (What can you allow on board?)

3. Can I refuse to take passengers with dogs?

Legally you must allow any Assistance Dog on board. For all other dogs and inoffensive animals – travel should only be refused if they are dangerous. Dogs should be under control and on a lead.

See *Helpful info, p22 (What can you allow on board?)*

4. Can I refuse passengers with smelly or 'fast' food?

There is currently no rule banning 'fast' food. Our 'Together for London' campaign (opposite) includes messages designed to encourage passengers to consider others when using public transport. This includes encouraging passengers not to bring smelly food on to your bus.

5. What is TfL doing to inform the public about how they should behave?

Our 'Together for London' messages are designed to encourage considerate behaviour by passengers (see image below). It is unacceptable for any driver to have to tolerate threatening or abusive behaviour. Please report any problems to your garage, so we know how best to support you.

See *CentreComm, p66 (Workplace Violence Unit)*



6. Why don't CentreComm send the police when I call and why can it take so long?

When you call **Code Red**, CentreComm will immediately pass your call to the police. The police will then send help if they are needed. How quickly they get to you depends on what else is happening in London.

See *CentreComm, p57 (When to call CentreComm)*

...and why aren't there more Revenue Inspectors and Police?

The number of Revenue Protection Inspectors (RPIs) and Police Community Support Officers (PCSOs) has increased over recent years but the numbers are still small compared to the large number of buses. They rely on the information you give us to identify the problem areas to target. This is why you need to call **Code Blue**, or use Youth Data Forms (YDFs), to report problems that are not an emergency.

See *question 10: What is the point of completing a YDF?*

7. Why should I pick up passengers if they don't put their hand out at the bus stop?

Our stopping policy changed because some passengers were not aware they needed to put their hand out (tourists, non-Londoners) or they might be visually impaired. If there is someone at the stop, you have to stop. If you are sure nobody is waiting for your bus, or wants to get off, you can keep going. If in doubt, please stop.

See *Helpful info, p16 (Doing your job)*

8. What if a passenger can pay but I can't give change?

Let them travel and issue an Unpaid Fare Notice (UFN). If you know of people who regularly 'try it on' by offering big notes and no change, take full details of time and place on the UFN so Revenue Protection can take action.

See *A drivers' guide to ticketing, p105 (Helpful ticketing information)*

9. What if a passenger says there should be more money on their Oyster card?

It could be for a number of reasons and there is little you can do. They must pay a fare if they want to travel and should contact the Oyster Helpline to sort out the problem. A receipt is not valid for travel.

See A drivers' guide to ticketing, p105 (Helpful ticketing information)

10. What is the point of completing a Youth Data Form (YDF)?

YDFs help you get information to us when under 18s (groups or individuals) board your bus and will not touch in, but it is not enough of an emergency to call **Code Red**. By filling in a YDF you are telling us where we should be sending the police, Revenue Protection and schools liaison teams.

See A drivers' guide to ticketing, p97 (UFNs, PWEs and YDFs)

If you have any comments or questions, let us know at a roadshow or email us at **busdriverfeedback@tfl.gov.uk**

Helpful info

- 16.....Doing your job
- 22.....What can you allow on board?
- 30.....If your journey is interrupted
- 38.....Using automatic iBus announcements
- 39.....Using the public address system



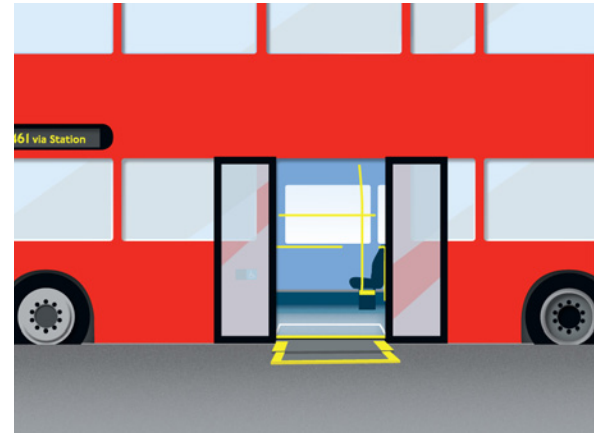
Helpful info

London Buses is proud of the high standards you are achieving. Please maintain these when it comes to both driving skills and assisting passengers. These standards are checked on the road by mystery travellers. This section contains guidance to help you do your job well.

Doing your job

Before you leave your garage

1. As a professional driver you will be smartly dressed in your company's uniform, will not use a mobile phone or listen to headphones or a radio. When doing your walk-around checks, ensure your iBus, ticket machine, and ramp are working – if not you must report this to your garage



On the road, check that:

2. All the blinds on your bus are set correctly and easy to read.
(If it is dark, the blinds should be lit up)
3. Your dashboard is clean and clear, with no rubbish, bags, newspapers or cups



As your bus reaches the stop...

4. You must pick up anyone waiting to board your bus:
 - ◆ No matter what kind of stop it is
 - ◆ Whether they have put their hands out or not

If there is someone waiting to board, you are expected to stop. Keep an eye out for any passengers intending to board your bus. If you are sure no-one wants to get on or off you can keep going. If in doubt, please stop.

5. Pull up to the kerb, close enough for passengers to board from the pavement
6. Make sure all the passengers who were waiting have got on your bus and are secure before you move off

When you are at a bus stand

Please remember you must switch off your engine.

Checking tickets

7. If a passenger pays by cash, issue a ticket and give the right change (if you cannot give the right change issue an Unpaid Fare Notice, see p97)
8. If you are shown a printed ticket, you should check for the following:



9. If an Oyster card is used, listen for the beeps and check the information on your ticket machine

Asking questions...

10. If you are asked a question such as 'Where does this bus go to?' or 'Do you go past a tube station?' – do your best to answer in a helpful way

Driving smoothly...

11. Do not move off until everyone has paid, shown a pass or touched their Oyster card. All passengers need time to get to a seat or hold on safely before you pull away, especially older and disabled people. The doors must be closed before you move off, and the drive should be smooth and comfortable

During the journey...

12. Do not chat to anyone while driving. Aim to handle any problems with tact and patience. Never leave your bus unattended unless you have been authorised to do so
13. Look and listen out for passengers intending to get off. Ideally they will let you know they wish to get off by ringing the bell but be prepared to stop in case they do not
14. Be aware of cyclists. Following the introduction of both Barclays Cycle Hire and Barclays Cycle Superhighways you will need to share the road with an increasing number of cyclists

If your bus is diverted or turned...

15. Always contact your iBus controller and follow their instructions
16. Tell your passengers what is going on. Use the Public Address (PA) system to keep them informed

See *Helpful info, p39 (Using the public address system)*

Getting off the bus...

17. Pull up close enough to the kerb so all passengers can step from the bus directly on to the pavement

What can you allow on board?

Say yes to:

1. Guide dogs and other Assistance Dogs – you must allow them on board



Say yes to:

- Other dogs and inoffensive animals – only refuse them if you think they are dangerous. Dogs should be under control and on a lead



Remember that animals travel free, on any deck.

See *Disabled passengers*, p46 (Assistance dogs)

Say yes to:

- Oxygen cylinders – which passengers may be transporting for medical purposes



Say no to:

1. Open bottles or cans of alcohol (without putting yourself in danger). Use **Code Red** if you feel threatened
2. Open containers or those leaking fluid, such as open paint cans
3. Anything hazardous or inflammable, such as petrol cans
4. Extremely bulky items:
 - ◆ Items more than two metres long
 - ◆ Anything one passenger cannot carry by themselves
 - ◆ Anything likely to cause injury or offence

If you decide you cannot allow something on board, always apologise and politely explain why.



Buggies

Managing buggies can be difficult at busy times. The following guidelines have been designed to help you manage the situation.

When there is more than one buggy...

Allow as many as you think is safe. There is no fixed number of buggies allowed because each situation is different – it depends on the size of the buggy, the space available, and how full your bus is. Unfolded buggies must fit safely in the wheelchair space. Only ask passengers to fold their buggy if it will cause an obstruction.

Single buggies should board by the front door only.

Dealing with double buggies...

Passengers with double buggies can board by the centre doors, as it is too difficult for them to get on at the front. Passengers must ask your permission first and pay their fare, show you their ticket/pass or touch their Oyster card on the reader.

Only ask passengers to fold their buggies when these are causing an obstruction, or a wheelchair user needs the space. Sometimes it is possible for a wheelchair and an unfolded buggy to share the space. You should allow this provided neither blocks the gangway and the wheelchair user is in the correct position.

If a passenger refuses to fold down their buggy

Politely tell them they will have to fold down their buggy if they want to travel on your bus. It may help to mention that you will give them time to do this before moving off.



Wheelchair users

The dedicated wheelchair space is the only place wheelchair users can travel safely.

If a passenger refuses to make space for a wheelchair user:

- ◆ Use the public address system (PA), or iBus automated announcement, to make it clear that the wheelchair space is needed
- ◆ It may help to explain that the wheelchair bay is the only safe place for wheelchair users to travel
- ◆ It can be stressful travelling with children in buggies, so be polite as this is more likely to get the passenger(s) to co-operate. If passengers cannot or will not move, do not ask them to leave the bus. Do your best to explain to the wheelchair user they will need to catch the next bus
- ◆ If the wheelchair user has to wait, contact your garage so the driver of the next bus can be made aware

See *Disabled passengers, p49 (Wheelchair users)*

If your journey is interrupted

Diversions

- ◆ Check in the garage for any planned diversions at the start of your duty
- ◆ When you are on the road and you are diverted it is important to let your passengers know what is going on. You can use the iBus automated announcement and the PA to do this. This will allow your passengers time to choose how to continue their journey and it reduces hassle for you
- ◆ On diversions, serve all bus stops if passengers want to get on or off

If your bus breaks down or is turned

1. Use the PA system to apologise and tell your passengers you will help them on their way as soon as possible
2. If any passengers have paid cash or used pay as you go on an Oyster card, explain that they can transfer onto any other London bus service going the same way at no extra cost

3. Remind pay as you go users not to touch in on the next bus
4. Try to make sure all passengers are transferred to another bus and give your transfer ticket to the driver

Please turn over for more information about transfer tickets.



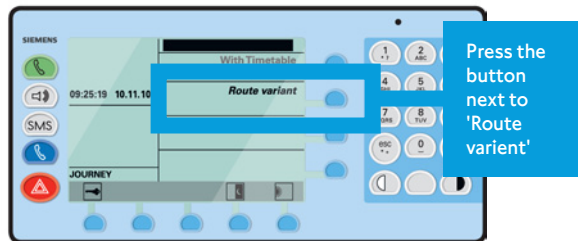
How to issue a transfer ticket:

Issue an inspector's ticket for '9999' and give it to the driver of the bus picking up your passengers. You may have to do this with more than one bus, until all your passengers have been picked up.

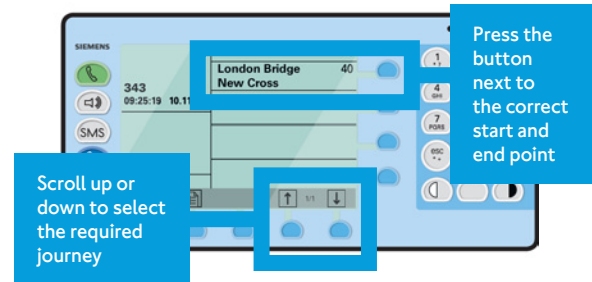
Using your mobile data terminal (MDT)

On rare occasions you may log on to your ticket machine and see the following screen on your MDT. It is important that you follow this process to ensure your next-stop announcements work and that you have proper radio communications with your garage.

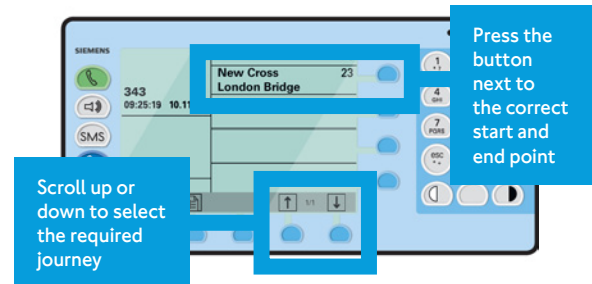
1. Enter a Route variant



2. Select where your journey starts and where it ends

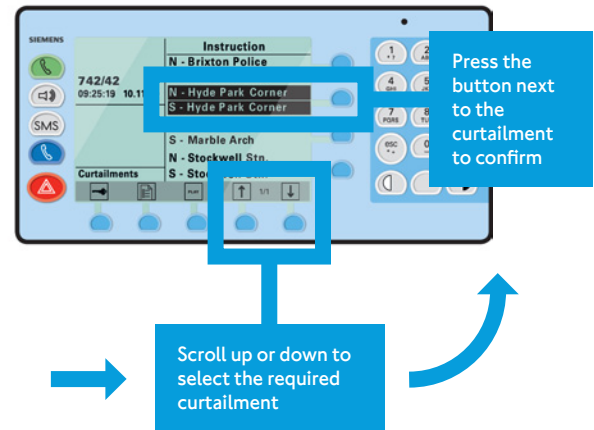
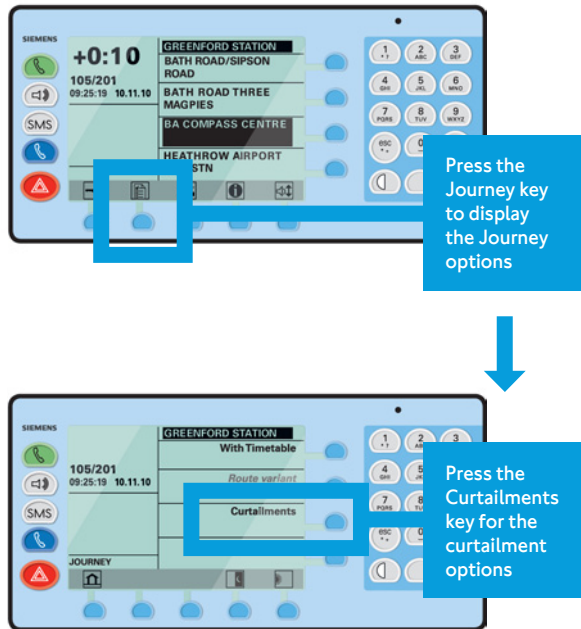


3. Select the details for your return trip



Driver-entered curtailments

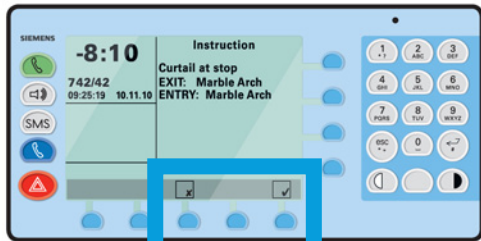
If you need to enter a curtailment, proceed as follows:
After a short while you will get a confirmation screen:



- ◆ Acknowledge or Reject the instruction as shown on p37
- ◆ When acknowledged, the destination announcement will change

Curtailements by Service Controller

Curtailements by a Service Controller are shown to you as an instruction:

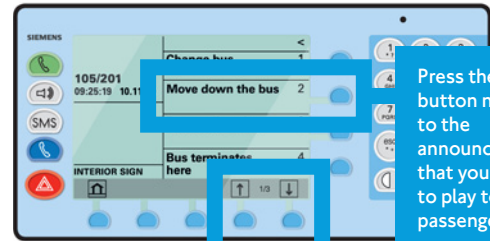


Acknowledge or reject the instruction

Using automatic iBus announcements



Select the Interior Sign menu



Press the button next to the announcement that you wish to play to your passengers

Scroll up or down until the announcement you want is shown

Using the public address (PA) system

Drivers have told us that using the PA system is useful because:

- ◆ You can stay in the cab and talk to all your passengers at once
- ◆ You feel more in control of the situation
- ◆ Passengers see you as a professional
- ◆ You will be asked fewer questions

Here are some simple guidelines:

1. Think about the information you need to tell your passengers – write it down if you need to
2. Make sure you are facing the microphone
3. Use simple language and keep the announcement brief
4. Speak slowly and clearly
5. Avoid jargon such as RTA (Road Traffic Accident) for an accident on the road
6. Do it in time so passengers can make decisions about their journey

A small gesture such as using the PA can make a big difference.



Disabled passengers

43.....Our commitment

45.....iBus

46.....Assistance dogs

47.....Mobility devices

49.....Wheelchair users



Our commitment

Being able to travel whenever and wherever you want is something most of us take for granted. This is why London Buses is committed to providing a fully accessible bus service. This is not just about working ramps; it is much more to do with knowledgeable and approachable staff.

Good customer service for disabled passengers helps everybody. These simple guidelines will help you:

1. Pull in close to the kerb at bus stops if possible
2. Kneel the bus as often as you can, especially for people who need help boarding. At busy stops, kneeling the bus gets everyone on more quickly
3. Be patient and give older and disabled passengers the time they need to hold on or get to a seat. This will not affect the reliability of the service
4. Never make assumptions about anybody as not all impairments can be seen
5. Be ready to offer help – this could be something as simple as writing things down or just giving some passengers a little extra time

The best approach is to treat people how you would like to be treated yourself. The smallest of gestures from you can make a world of difference to an older or disabled passenger. Disabled people who use your bus just want to get on with their lives as do non-disabled passengers. With your help, they can.

iBus

Visual and audio announcements on iBus make it much easier for passengers with hearing and visual impairments to use the buses. It means they are able to travel more independently. This is why it is so important to have iBus switched on at all times. Please also report any faults with iBus to your garage as soon as possible, so we can get them fixed.

- ◆ If someone with a visual impairment boards your bus, ask where they are going so you can tell them when you reach their stop
- ◆ Let them know where your bus is going. Even though iBus announces the destination, it can be very reassuring to hear you confirm it
- ◆ Let a visually impaired person know where there is a seat – for example, 'There's a seat on your left' rather than 'Over there'

'Since they started putting visual signs on the buses, my life has got a lot easier. I used to worry all the time about missing my stop, but now I can tell when I'm there. My journeys are much less stressful.'

Christine O'Mahony, Deaf bus user

Assistance dogs

Assistance dogs are specially trained to help blind and disabled people travel more independently. Apart from Guide Dogs for the Blind, assistance dogs also help people with a range of impairments, for example people with epilepsy, autism or a hearing impairment. All assistance dogs are welcomed onto London's buses. Look out for their distinctive jackets.



As long as there is space there is no limit on the number of assistance dogs you can allow on your bus.

The assistance dog user will be trained to ensure that the dog does not cause a nuisance to other people. If a dog is blocking the gangway, ask politely for it to be moved, for everyone's safety.

Mobility devices

Which wheelchairs and scooters are allowed on the bus?

As a general rule, if you think it will fit safely into the wheelchair space, it is okay to allow it but large motorised scooters with handlebars can not travel on buses. As a guide, the pictures below show which types can or cannot be carried:



Mobility walkers

Some passengers using wheeled mobility walkers may ask to use the centre doors and ramp to board and exit the bus. This is because it is the safest and easiest way for them to board.

If a passenger does not ask, they can board as usual through the front doors.

Wheelchair users

Every London bus route offers full wheelchair access. Whenever possible, wheelchair users should be given priority boarding to the dedicated space.

Letting the wheelchair user on the bus

1. Pull in close to the kerb and acknowledge the wheelchair user if it is safe to do so
2. Most importantly, on dual door buses, keep the front doors closed so the wheelchair user can board in safety and comfort
3. Let passengers off and then deploy the ramp. You will need to close the centre doors to do this
4. Open the centre doors and let the wheelchair user on. You will need to make sure they have their back to the backrest and their brakes are applied

5. Ask the wheelchair user where they are going so you know where you will need to deploy the ramp
6. Open the front doors to let your passengers on



Letting the wheelchair user off the bus

Use the same procedure to let a wheelchair user off the bus. The most important things to remember are to pull into the kerb as best you can and to keep the front doors closed. This ensures the wheelchair user can leave the bus in safety and comfort.

What do I do if...

...the wheelchair area is occupied?

If there are already passengers or buggies in the wheelchair area, ask if they can move or fold their buggy down to let the wheelchair user in. If passengers seem reluctant, you can explain this is the only safe place for the wheelchair user to travel. There is now an automated message on iBus to help you, or you can use the PA system to make your own announcement. Sometimes it is possible for a wheelchair and an unfolded buggy to share the space. You should allow this provided neither blocks the gangway and the wheelchair user is in the correct position.

It can be stressful travelling with children in buggies, so be polite as this is more likely to get the passenger(s) to co-operate. If passengers cannot or will not move, do not ask them to leave the bus. Do your best to explain to the wheelchair user they will need to catch the next bus. If the wheelchair user has to wait, contact your garage so the driver of the next bus can be made aware.

What do I do if...

...the wheelchair ramp breaks while I am in service

If the ramp fails after you have left the garage, your bus can be kept in service but you must contact your garage immediately so they can sort the problem out as soon as possible.

...the ramp fails when the wheelchair user is on board

Sometimes it helps to reposition the bus and try again, as the ramp may be blocked by the pavement or something on it. If this does not work, contact your garage for advice. Some wheelchair users may decide to try and leave the bus without the use of the ramp. You must not help them to do this.

'I used to find travelling by bus difficult but with the network now fully accessible, it has made things much easier. On the whole, the bus drivers are courteous and willing to help which makes the journey more enjoyable for everyone.'

James Robertson, wheelchair user

CentreComm

57.....When to call CentreComm

61.....Your call to CentreComm


63.....The phonetic alphabet

64.....Radio use during major incidents

65.....Getting help fast

66.....Workplace Violence Unit

67.....Counter-terrorism



CentreComm

CentreComm is London Buses' emergency command and control centre. Working side by side with the Metropolitan Police Service, it operates 24 hours a day, seven days a week to monitor the bus network.

The CentreComm team supports you by:

- ◆ Handling your calls and arranging for help
- ◆ Letting the emergency services, London Buses' operational staff and other bus drivers know what is happening across the bus network
- ◆ Monitoring more than 14,000 traffic cameras across London to help bus drivers in trouble
- ◆ Diverting buses when there is a problem
- ◆ Receiving and dealing with accident, assault, theft and vandalism reports
- ◆ Working closely with the police to share intelligence and prevent future problems by identifying trouble hotspots

When to call CentreComm

Why...?

...does CentreComm need so much information?

It is very important that you tell CentreComm exactly what is happening when you call **Code Red**, for example, if a passenger has a knife or is threatening you, you should say so. Stay where you are. Remember to call **Code Red** again if the situation changes or the police are no longer needed. This will make sure that the police are sent to where they are needed most.

...don't CentreComm always send the police?

Whether or not the police attend will depend on the situation. This is why CentreComm will ask you to describe what is happening, for example, 'My window has been smashed out but no one is injured'. They will tell this to the police, who then decide whether or not they are needed.

...can it take so long to get the police to attend?

It will depend on the other situations the police are dealing with in your area.

Why...?

...shouldn't I just call 999?

It is not true that if you call 999 you will get help quicker. That is because, unlike CentreComm, the emergency services do not know the bus network, and it will take them longer to find you. We may also need to send London Buses' operations staff or let other bus drivers and garages know about an incident. If you call **Code Red**, you get a response that is right for the situation.

...should I worry about making an unofficial diversion?

You must always follow an official diversion. These are checked regularly to make sure they are safe for buses.

- ◆ If you go on an unofficial diversion, call **Code Red** first
- ◆ Let your passengers know by using your PA. See p39

...is it important that I call **Code Red**?

Even if the police do not come out to your bus, every **Code Red** you call is mapped into an intelligence database. The information is used by police, revenue, schools liaison teams and departments throughout London Buses to identify priority areas, so we know how best to support you.



Call **Code Red** when you need emergency help, for example:

- ◆ You or your passengers are threatened or in danger from a violent passenger or other road user
- ◆ A passenger is hurt or taken ill on your bus
- ◆ There is a serious disturbance on or off your bus – whether it is a fight, an argument about fares, pickpockets or ticket fraud
- ◆ Your bus is seriously damaged, involved in an accident or broken down and causing an obstruction
- ◆ You see a serious incident that needs the emergency services
- ◆ You see someone vandalising your bus
- ◆ The road ahead is blocked or you cannot continue your journey safely
- ◆ You have been told to go on diversion and are not sure where to go

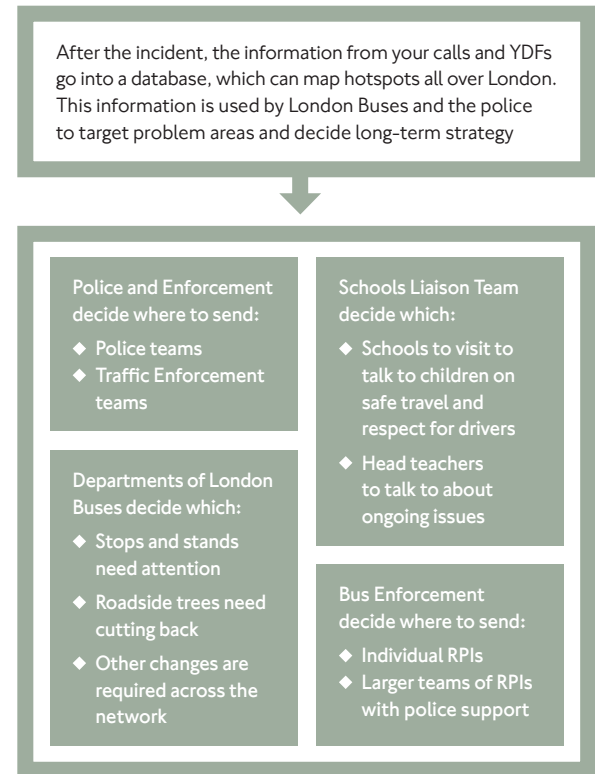
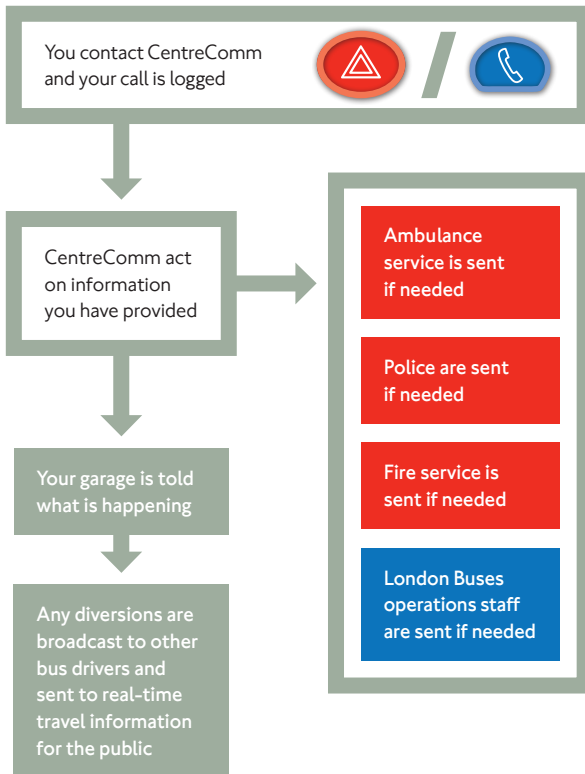
Please see p67 for information on how to deal with a suspicious package.



Call **Code Blue** when you need to report an incident that is not an emergency, for example:

- ◆ A minor accident where no one is hurt. You should exchange details with the other party and continue your journey
- ◆ Your bus has broken down, but other traffic can get past
- ◆ Traffic light failure
- ◆ A bus stop or shelter has been damaged
- ◆ Your bus has been vandalised (including graffiti and etching) but the people who did it have gone
- ◆ Someone has parked in the bus stop or bus lane, or a similar problem making it difficult to continue your journey

Your call to CentreComm



After the incident, the information from your calls and YDFs go into a database, which can map hotspots all over London. This information is used by London Buses and the police to target problem areas and decide long-term strategy

Police and Enforcement decide where to send:

- ◆ Police teams
- ◆ Traffic Enforcement teams

Departments of London Buses decide which:

- ◆ Stops and stands need attention
- ◆ Roadside trees need cutting back
- ◆ Other changes are required across the network

Schools Liaison Team decide which:

- ◆ Schools to visit to talk to children on safe travel and respect for drivers
- ◆ Head teachers to talk to about ongoing issues

Bus Enforcement decide where to send:

- ◆ Individual RPIs
- ◆ Larger teams of RPIs with police support

The phonetic alphabet

The phonetic alphabet is used by CentreComm, the police and other emergency services to ensure details are taken down accurately. For example, it allows you to spell out a street name over the radio with no misunderstandings. Using it will help everybody.

A lpha	J uliet	S ierra
B ravo	K ilo	T ango
C harlie	L ima	U niform
D elta	M ike	V ictor
E cho	N ovember	W hiskey
F oxtrot	O scar	X -ray
G olf	P apa	Y ankee
H otel	Q uebec	Z ulu
I ndia	R omeo	

Radio use during major incidents

Bad weather, a terrorist attack or other major incidents will result in a need to limit radio use to essential calls only. This will ensure genuine emergency calls are dealt with quickly and effectively.

The instruction to limit radio use will be broadcast by CentreComm as a radio announcement. Essential calls will still be broadcast from CentreComm and Service Controllers to buses.

Do...

- ◆ Make emergency calls to CentreComm using **Code Red**
- ◆ Look out for and use the text message facility on the iBus MDT
- ◆ Restrict your radio use as much as possible and ensure that your messages are short
- ◆ Listen carefully to all broadcast calls from CentreComm and your Service Controllers

Don't...

Make non-emergency calls, use **Code Blue** or report weather or traffic conditions unless asked to do so

When the Major Incident is over, CentreComm will broadcast a message to all drivers.

Getting help fast

CentreComm is your quickest route to the emergency services. Follow these guidelines and you will get help more quickly:

- ◆ Tell CentreComm briefly what has happened
- ◆ CentreComm will know where you are but may ask you to confirm your location using streets/roads and junction
- ◆ You may be asked a few questions by CentreComm. This is because the emergency services need this information
- ◆ Do not shout instructions or give long explanations. Use short, clear sentences
- ◆ If you are cleared to go or the problem goes away, call **Code Red** again to cancel any call for emergency services – this will free them up to help other drivers

What happens next?

With all the key information logged on screen, CentreComm will immediately contact the emergency services and give them the details they need.

Whether, or how quickly, they respond is always the decision of the emergency services themselves, based on the resources they have available and the other situations they have to deal with.

Workplace Violence Unit

If you are assaulted the Workplace Violence Unit (WVU) can help you.

The WVU will assist with the investigation of:

- ◆ Physical assaults
- ◆ Spitting (which lands on your skin)
- ◆ Offences involving weapons and firearms
- ◆ Offences with aggravating factors (e.g. hate crime or cases with a sexual motive)

If you have been spat at you can use a DNA collection kit to collect a saliva sample. Saliva that lands on clothing or the assault screen could be contaminated by other DNA. Saliva samples from the skin only give us the best chance of identifying the person who spat at you.

To get help, Call **Code Red**, if the police attend report the incident to them. If they are unable to attend you need to report the crime to the police. This can be done by calling 0300 123 1212 or going to a Police Station and quoting the CAD reference number given to you by CentreComm.

A member of police staff will then get in touch with you.

Counter-terrorism

Be vigilant at all times, on and off duty.

Suspicious packages

- ◆ Check the bus for unattended bags or packages:
 - ◇ Before leaving your garage
 - ◇ At the end of each journey
 - ◇ On arrival back at your garage
- ◆ Be aware of any unattended bag or package during the journey. Ask passengers if it belongs to them. If it does not, evacuate passengers from the bus and call **Code Red** from another bus radio at a safe distance away (50m – roughly the length of five buses). You can also call 999 using a landline
- ◆ If you use a mobile phone make sure you are a safe distance away (as above we recommend you move 50m away – roughly the length of five buses)
- ◆ Do not try and move a suspicious package yourself
- ◆ Do not drive into a bus station

Suspicious people

If you see a passenger acting suspiciously or a passenger tips you off:

- ◆ Pull over safely (not at a bus stop)
- ◆ Evacuate passengers – tell them the bus has a problem
- ◆ Switch off the engine
- ◆ Call **Code Red**
- ◆ Stay at the scene to identify yourself when police arrive
- ◆ Be prepared to give a description of the suspicious person
- ◆ When you have been cleared by the police, call **Code Red** and let CentreComm know
- ◆ If you find anything suspicious, do not use a radio or mobile phone within 50m (roughly the length of five buses)

A driver's guide to ticketing

- 73.....Oyster cards
- 81.....Tickets and passes that
passengers show the driver
- 94.....Tickets not normally
accepted on buses
- 95.....Passengers who do not
need to show a ticket
- 96.....Passengers who buy
a ticket on the bus
- 97.....Unpaid Fare Notices,
Pass Withdrawal Envelopes
and Youth Data Forms
- 103.....Use of fare stages
- 104.....Acceptable coins and notes
- 105.....Helpful ticketing information

A driver's guide to ticketing

This guide gives you some basic information you need to do your job. Other ticketing information you may see includes:

Driver's Reference Guide

A laminated folding card explaining how the driver's electronic ticket machine (ETM) works.

A complete staff guide to ticketing on London's buses

A document available to your garage manager for reference with information for staff about the full range of bus tickets and passes.

Passes and tickets accepted on the London bus network

A poster showing the full range of bus tickets and passes.

Guide to fares and tickets

A guide for passengers, available from the TfL website or by contacting Customer Services, with full details of all fares and Oyster capping rates across the Tube and DLR as well as buses.

All information correct at June 2010



Oyster cards

- ◆ Listen for the beeps and watch your ticket machine screen
- ◆ Do not press the **PASS** button for a valid Oyster card
– the card reader records it for you

Oyster fares you will see on the card reader

May change in 2011 – look out for publicity in your garage.

Adult (Including students over 18)	£1.20	
New Deal (any age) and Bus & Tram Discount Card	60p	
16+ photocard	Londoners in full time education	Free
	Other 16 & 17 year olds	60p
11 - 15*	Free	

*Under 11s do not need a photocard to travel free, but children who look 11 or over must show a valid ticket or touch their photocard on the reader.

Hints and Tips

- ◆ Oyster card or photocard holders must touch their Oyster card/photo card flat on the yellow card reader. They only need to do this when they board
- ◆ If a passenger presents an Oyster card/photocard and nothing is displayed on your ETM screen, ask the passenger to try again. If the card keeps being rejected, the passenger will have to pay a cash fare




Oyster card validity

Valid

Green light on the reader and one short beep (or eight quick beeps for Oyster photocard used by under-16s).

The reader will show details of the card on both the passenger and driver displays:



Not valid


Red light on the reader and two low beeps.

Card communication failure

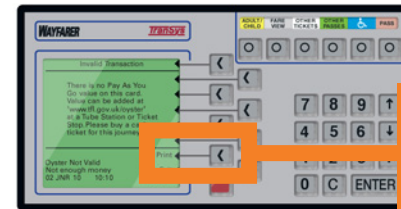
If the card is not touched flat on the yellow target of the card reader, the ticket machine may reject it and display 'Card Communication Failure'. Ask the passenger to try again. If the card keeps being rejected, the passenger will have to pay a cash fare.

Other reasons

The driver and passenger displays will show what is wrong:



To find out more, press the button by More



To print out the information, press the button by Print

You can give the printed information to the passenger to help them sort out the problem. If the passenger still wants to travel they will have to pay a cash fare.

Under 11s

Under 11s travel free and do not need to show any ticket or pass to travel, unless they look older then they should use a 5-10 Oyster photocard.

11-18 year olds

- ◆ 11-15s – Oyster photocard to get free travel
- ◆ 11-15s (using an 11-15N Oyster photocard) pay half rate Oyster fares. See *hints and tips, opposite*
- ◆ 16+ (in full time education and live in London) – Oyster photocard to get free travel
- ◆ 16+ (not in full time education or do not live in London) – Oyster photocard to get half rate travel

Wearing a school uniform does not mean a young person is entitled to free travel. All must touch their Oyster photocard on the reader when boarding.

Hints and Tips

- ◆ An Oyster photocard application form by itself or a receipt is not a valid ticket
- ◆ If the card is not valid (red light, reader beeps twice) the holder should pay the full cash fare
- ◆ Oyster photocards that show 'N' (for example 11-15N) do not allow free travel – holders pay half-rate Oyster fares. These are issued where the parent does not sign up to the behaviour code or the photocard holder has had free travel withdrawn



- ◆ 11-15 year olds may show a Day Travelcard for travel – there is no need for an accompanying photocard

Freedom Passes

Freedom Passes are Oyster-style cards that allow Londoners who are aged 60 or over, and many disabled people of all ages, to travel free. These look similar to the English National Concessionary Scheme pass but clearly show 'Freedom Pass' instead of a County name.



Elderly person's Freedom Pass



Disabled person's Freedom Pass



Disabled person's Freedom Pass
(London only)

Hints and Tips

If a Freedom Pass shows as 'not valid' on the card reader:

- ◆ Ask to see the passenger's card
- ◆ Check it is their photograph on the photocard
- ◆ Check the date on the Freedom Pass

If all looks OK, and the name on the photocard is the same as the name on the pass, allow the passenger to travel – press the **PASS** button once – and advise them to get a replacement pass.

- ◆ Elderly and Disabled persons' Freedom Passes are valid at anytime
- ◆ Blind people may need help in using the card reader. Do not insist they use the card reader if it causes them a problem. A blind person with a guide dog does not need to show any pass in order to travel

Tickets and passes that passengers show the driver

Press the **PASS** button once to record each passenger.

Bus Passes and Travelcards

There are a number of tickets and passes that passengers can use across the London bus network. You should look for the following:



Also check the expiry date. Tickets can be used up to 04:30 the next morning. For example, if it says '31 DMR', you can accept it until 04:30 on 1 January.

One Day Tickets



One Day Bus & Tram Passes are no longer on general sale but are still issued to some organisations. Where valid, these must be accepted for travel.

Day Travelcards

Under 16s can use a child rate Day Travelcard instead of an Oyster photocard. Anyone 16 or over must use an adult rate Day Travelcard.

Anytime Day Travelcards can be used from 00:01 on the day printed on the card until 04:30 on the following day. They are issued only on ordinary working days (Mondays–Fridays except public holidays).

Off-peak Day Travelcards can be used from 09:30 on Mondays–Fridays, and from 00:01 on Saturdays, Sundays and public holidays, on the day printed on the card until 04:30 on the following day.

3 Day Travelcard

3 Day Travelcards are no longer on general sale but are still issued to some organisations. Where valid, these must be accepted for travel.



7 Day and longer period Bus & Tram Passes and Travelcards

- ◆ 7 Day Bus & Tram Passes are no longer on general sale but are still issued to some organisations. Where valid, these must be accepted for travel
- ◆ Adults only need a photocard with a printed Travelcard lasting one month or longer
- ◆ Under 16s who are still using printed Travelcard season tickets valid for 7 Days, one month or longer need a photocard
- ◆ The serial number must be the same on the ticket and any accompanying photocard

Tickets from Roadside Ticket Machines (RTMs)



RTMs issue Single Journey tickets. These are valid for one journey on one bus and must be used by the time printed on the ticket. RTMs no longer issue One Day Bus & Tram Passes.

Hints and Tips

- ◆ Check for a valid time and date on Single Journey tickets
- ◆ Passengers must keep their ticket in case a Revenue Protection Inspector (RPI) wants to see it

Saver tickets

Saver tickets are no longer sold but are still issued to some organisations. Where valid, these must be accepted for travel.



Hints and Tips

- ◆ Keep the hexagonal part that says 'Staff receipt only' until the end of the trip. The exception to this is when an RPI boards the bus. You must give the staff receipts to him/her
- ◆ If there is a crew change during a trip, or passengers have to be transferred to another bus, give the staff receipts to the new driver
- ◆ At the end of the trip, tear the staff receipts in half completely and dispose of them in a bin

School Party Tickets




These are valid after 09:30 and before 16:30 on school days only. One ticket allows travel for a group of up to 10 school children aged 18 or under, with a maximum of two adults.

Hints and Tips

- ◆ If there are disruptions on the network, the return journey can start after 16:30
- ◆ Each group will only have one ticket, which they keep, but the **PASS** button should be pressed for every member of the group

Temporary Authority to Travel Ticket (TATTs)




RPIs sometimes issue these to passengers after withdrawing a ticket or pass. The RPI will make the TATT valid by crossing out the sections that do not apply to the passenger, and will write on an expiry date.

Puppy Walkers



'Puppy Walkers' train Guide Dogs for the Blind. They will not be blind themselves but are allowed to travel free with their puppy as long as they show you their pass. Passes will show 'Puppy Walker', 'Staff' or 'Boarder'.

Bearer passes



Bearer passes must be shown with a valid identity card.

Hints and Tips

- ◆ Check expiry date
- ◆ Check that the ID card has the same name as the pass
- ◆ Watch out for similar passes saying 'Contractor' – only 'Bearer' passes are valid on buses

English National Concessionary Pass scheme



Elderly and Disabled people across England can travel free anywhere on London's bus network with the English National Concessionary Pass. These passes are issued as smartcards, and look similar to the new freedom passes, but they do not work on Oyster readers so holders must show their pass.

Each pass includes:

- ◆ A red 'Tudor' rose logo
- ◆ A red ribbon St George's cross
- ◆ A hologram

Please note

- ◆ Passes issued in Northern Ireland, Scotland and Wales have different logos and images and are not valid for free travel on London's buses
- ◆ Elderly and disabled passes are not valid for free travel on trams, Tube, DLR, London Overground and National Rail services
- ◆ On TfL bus services, the English National Concessionary Pass is valid at anytime just like the London Freedom Pass
- ◆ Drivers should press the **OTHER PASSES** button once to record each passenger with this kind of travel pass
- ◆ Some TfL bus routes that operate beyond Greater London may offer additional availability and free travel for companions. Drivers on those routes should check their fare charts for further information

Police Community Support Officers and Metropolitan Police Traffic Wardens



Free travel at all times with a Police Staff card and a red or blue Bus Pass. The Police Staff card on the left can only be used by itself if the holder is in full uniform.

Please note

PCSOs have no powers of arrest. When off duty, they only have the same powers as an ordinary passenger.

They are, however, trained in particular skills and can help you by:

- ◆ Acting as a witness if required
- ◆ Using their training in emergency life support, evidence gathering and communication with the public
- ◆ Calling police or other emergency services

Police officers



Free travel at all times for the following police forces only:
British Transport, City of London, Essex, Hertfordshire, Kent,
Metropolitan, Surrey and Thames Valley.

Parking/Council Attendant Staff Pass



Free travel with this pass only when the holder is in full uniform.

Tickets not normally accepted on buses

Tube, Docklands Light Railway (DLR) and rail-only tickets (either printed or handwritten) are not normally accepted on the London bus network.

You might have to accept these tickets when there is disruption on the Tube, rail or DLR. If this is the case, you will be told by CentreComm over your radio, and given a 'resolution number'. If there is a planned rail closure, a Fares Notice will be posted at your garage to say where tickets should be accepted.

What to do with a resolution number

- ◆ Select 'End Journey' and sign on to the ticket machine again
- ◆ As you sign on, 'LUL Resolution?' will come up on the screen. Press the 'up' arrow to select 'Y'
- ◆ Type in the number you have been given when the screen says 'LUL No'
- ◆ Until the disruption is over, answer 'Y' to 'LUL Resolution?' as you sign on to the ticket machine every trip

Passengers who do not need to show a ticket

Children under 11

Press the **PASS** button once to record each passenger.


Children do not need to show a ticket or photocard if they look under 11, unless they look older. See *p77*.

Blind people with guide dogs

Press the **PASS** button once to record each passenger.

Blind people with guide dogs do not need to show a ticket or photocard. Blind people without guide dogs also travel free, but should have an Oyster-style freedom pass or English National pass.

Wheelchair users

Press the  button once to record each passenger in a wheelchair.

Wheelchair users do not need to show a ticket or photocard. However, companions to wheelchair users do not automatically travel free – they must have a valid ticket or pass.

Passengers who buy a ticket on the bus

Do not press the **PASS** button if you sell a passenger a ticket on the bus.

Cash fares

May change in 2011 – look out for publicity in your garage.

The fare for anyone paying with cash	£2
--------------------------------------	----

- ◆ Do not issue a cash fare inside the Pay Before You Board (PBYB) area
- ◆ Passengers can buy tickets from a Roadside Ticket Machine (RTM). They can see they are in a PBYB area from the yellow panel on bus stops

Unpaid Fare Notices, Pass Withdrawal Envelopes and Youth Data Forms

When to issue an Unpaid Fare Notice (UFN)

- ◆ When a passenger is distressed or potentially vulnerable and cannot buy a ticket
- ◆ When a faulty RTM has taken a passenger's money without issuing a ticket
- ◆ Outside the Pay Before You Board area, when a passenger wants to pay but you have not got enough change
- ◆ If you feel threatened by a hostile passenger who cannot or will not pay their fare

Further information is printed on the inside front and back covers of the yellow UFN pad.

How to use UFNs

- ◆ Always fill in the driver section completely including the date, time, route number and location. Make sure that you tick one of the 'reason for issue' boxes and add extra information on the back if you feel it would be helpful. This will help us to identify routes and times that RPIs should be targeting
- ◆ Tear off the bottom part of the UFN and give it to the passenger. They must pay their unpaid fare within five days
- ◆ Hand in the top part of the UFN at your garage at the end of that day's duty

Unpaid Fare Notice (UFN):

Unpaid Fare Notice

Date Time

Route **UFN 1200041**

Location

Reason for issue. (tick box)

RTM Problem	<input type="checkbox"/>	Vulnerable/in distress	<input type="checkbox"/>
No change	<input type="checkbox"/>	No money or pass	<input type="checkbox"/>
Invalid pass	<input type="checkbox"/>	Lost/awaiting Oystercard	<input type="checkbox"/>
Confrontation	<input type="checkbox"/>	Other (state reason on other side)	<input type="checkbox"/>

Unpaid Fare Notice

Date Time

Fare due £ **UFN 1200041**

This form authorises you to travel on the bus on which it was issued. Payment of any fare due must be made within five days of issue.

See the other side of this notice for ways to pay.

Pass Withdrawal Envelopes (PWEs)

- ◆ Complete a PWE when you need to withdraw a damaged or invalid ticket or Oyster card/photocard
- ◆ On the envelope always fill in the date, time, route number, and location. Also please fill in the reason for withdrawal. This information helps us to track why a ticket or Oyster card was withdrawn
- ◆ Tear off the PWE and seal the top part. Hand this in to your garage at the end of that day's duty
- ◆ Tear off the Customer's Copy and give it to the passenger. They must pay any unpaid fare within five days

Passenger's copy

Date

Time

Fare due £ (must be paid within five days)

Your pass/ticket has been withdrawn. It is your responsibility as a passenger to ensure you have a correct pass/ticket for your entire journey.

If you wish to appeal this withdrawal, please write to the address below quoting the reference number above. TfL will not be liable for any travel costs.

If a fare is due this ticket is valid for you to travel on the bus on which it was issued. Payment is due within five days of issue.

Ways to pay

By post.
Send cheque or postal order to:
Revenue Protection, Transport for London,
PO Box 3893, London SW1W 9TN.

Credit or debit card by phone: 020 7918 3423
Or at any Tube station ticket office.

Pass Withdrawal Envelope

Date

Time

Route Location

Reason for withdrawal:

<input type="checkbox"/> Altered or defaced	<input type="checkbox"/> Transferred (pass back)
<input type="checkbox"/> Out of date	<input type="checkbox"/> Stopped
<input type="checkbox"/> Copied	<input type="checkbox"/> Other <input type="text"/>

Fare due £

When to complete a Youth Data Form (YDF)

When under 18s (groups or individuals) board your bus and do not touch in – or pay a fare – it may not be possible to issue them with UFNs. Use the blue YDFs to record what happened. This is useful data to record the problems you face with youths or with schools.

The more detail we have the more we can help. Please make a note of route, exact time and school name if you can.

Further information is printed on the back of each YDF.

How to use YDFs

- ◆ Always fill in the date, time, location and route number. This information helps us to identify routes and times that RPIs should be targeting
- ◆ Hand in any completed YDFs at your garage at the end of that day's duty

If an RPI gets on your bus, tell them if you have issued any Unpaid Fare Notices, customer copies of Pass Withdrawal Envelopes or filled in any Youth Data Forms on that trip.

Youth Data Form (YDF):

Youth Data Form YDF 0804801

Under 18s who do not validate their cards.
Not valid for travel – hand in to garage at end of duty.


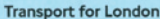

Date: _____ Time: _____

Location: _____ Route: _____

Number of under 18s at that location: _____

School (if known): _____

Other useful information: (e.g. if they boarded using the middle doors):

Use of farestages

Set the correct destination stage at the start of each trip.

You should update farestages

- ◆ If you are turned short of your original destination
- ◆ At Pay Before You Board area boundaries
- ◆ On routes outside Greater London, where County or District Council passes or special fares apply
- ◆ As directed by your company

Always select the final farestage before you 'End Journey'.

Paper fare charts provided for each route show the stage numbers to be used on ticket machines, including those to be used when a trip is turned short of its original destination.

Acceptable coins and notes

- ◆ Scottish and Northern Irish Bank notes must be accepted
- ◆ Notes from the Isle of Man, Channel Islands and Gibraltar must be accepted but coins from these places are not accepted
- ◆ Foreign money – including the Euro – must not be accepted

Drivers must accept coins up to these limits

Bronze coins (1p and 2p)	up to 20p
Silver 5p and 10p	up to £5
Silver 20p and 50p	up to £10
£1 and £2 coins	No limit
£5 commemorative coins	No limit

Above these limits, you can accept more small change as payment of a fare to help customers. However, you should not exceed these legal limits when giving change.

Helpful ticketing information

Problems with paying

There are far fewer types of tickets now and Oyster cards make things easier for everyone. Here are some typical problems you might come up against, and how to deal with them.

What if...?

... a passenger cannot or will not pay

- ◆ Do not allow them to travel. Be polite but firm. Do not put yourself at risk
- ◆ Do not leave anyone stranded if they are vulnerable or obviously in distress, or if you do not feel comfortable challenging the passenger. In this situation – if you have to let them travel – issue an Unpaid Fare Notice (UFN)

... a passenger presents an invalid ticket or pass

- ◆ Point out the problem and explain they need to pay a cash fare
- ◆ In a few cases, you can withdraw the pass. The only time you should withdraw a ticket or pass is if it is not valid. For example, if it has been 'stopped', defaced, copied, is out of date, or transferred (passback)

- ◆ Barclaycard OnePulse cards are different – you must never withdraw them because they are the customer's credit card as well as their ticket
- ◆ Never withdraw a card if it has failed. Advise the passenger that they need to pay a cash fare and should get it replaced immediately
- ◆ If they just need more money on their Oyster card, do not withdraw the card, simply explain that they need to pay a cash fare
- ◆ Always be polite and never accuse anyone of fraud. The passenger might not have realised their pass is out of date or out of credit

... a passenger offers payment and you do not have enough change

- ◆ You could ask if another passenger can help with change, but you do not have to
- ◆ If another passenger cannot help, let the passenger travel and issue an Unpaid Fare Notice (UFN)

What if...?

... a teenager claims free travel without an Oyster photocard

- ◆ Explain that they must touch their Oyster photocard on the reader to get free travel
- ◆ If they do not have a valid ticket or Oyster card, ask them to pay an adult cash fare
- ◆ If they refuse to pay, you can refuse to take them
- ◆ Use your common sense and do not leave lone children stranded if they are in a vulnerable position or in obvious distress – issue a UFN
- ◆ If there are too many under 18s to stop them all, use the blue Youth Data Form (YDF) to tell us where the problems are, or call **Code Red** if you feel unsafe

... my ticket machine breaks down

- ◆ You must use your emergency ticket pack. Fill in your 'reason for use' at the end of your duty
- ◆ Ask a supervisor if you are unsure or if you have any problems

What if...?

...my Oyster card reader breaks down

- ◆ Report it immediately so it can be replaced quickly
- ◆ If the card reader is not working or is not fitted, allow all passengers with Oyster cards to travel without having to pay
- ◆ People without Oyster cards still need to pay or show valid travel documents in the usual way

...my bus breaks down or is turned?

- ◆ If your bus breaks down, or is turned short of its original destination, passengers can transfer onto any other London bus service going the same way
- ◆ Issue a 'transfer' ticket from the ticket machine (you do this by issuing an inspector's ticket for '9999') and give it to the driver of the bus picking up your passengers. You may have to do this with more than one bus, until all of your passengers have been picked up
- ◆ Make sure all your passengers are safely aboard another bus
- ◆ Remind passengers with Oyster cards that they should not touch their card on the card reader when boarding the second bus

What if...?

... a passenger's Oyster card is not working properly

- ◆ If the card is not working, there is little you can do to solve the problem, but always be patient and polite. Ask the passenger to try again, touching their card flat on the yellow target of the reader. If it still does not work, use the information on the card reader display to explain what is wrong, and print it out if necessary
- ◆ Passengers can get help to sort the problem out at:
 - ◇ tfl.gov.uk/oyster
 - ◇ Tube stations
 - ◇ The Oyster helpline on 0845 330 9876
- ◆ If the passenger still wants to travel they will have to pay the cash fare. In the Pay Before You Board (PBYB) area, passengers must buy tickets before they board
- ◆ Freedom Pass holders do not have to pay if their card is not working, as long as you have checked the expiry date and their photocard is a true likeness – except if it has been stopped

What if...?

... a passenger says there should be more money on their Oyster card?

- ◆ It could be for a number of reasons and there is little you can do. They must pay a fare if they want to travel and contact the Oyster Helpline to sort out the problem. A receipt is not valid for travel
- ◆ In the PBYB area, passengers must buy tickets off-bus, for example from an RTM

... a passenger says the RTM is not working

- ◆ If the RTM is showing a red light, it is not working
- ◆ If it is practical to do so, take the passenger to the next bus stop so they can buy their ticket from another RTM. If this is not possible, or if they have already lost their money in the RTM, issue an Unpaid Fare Notice (UFN)

... a Revenue Protection Inspector (RPI) gets on my bus

- ◆ If you think someone may have been trying to avoid paying a fare, let the RPI know when he/she gets on the bus

What if...?

... I issue a ticket but the passenger changes their mind about travelling on my bus

If you cannot cancel the ticket, the ticket must not be sold later on. You must put a cross on the front of the ticket and hand it in to your garage at the end of your duty.

... a passenger wants to know where to buy tickets and Oyster cards, or where to get a refund

Advise them to ask at:

- ◆ Oyster Ticket Stops
- ◆ Tube stations
- ◆ London Travel Information Centres

They can also:

- ◆ Visit TfL's website – tfl.gov.uk
- ◆ Call 24-hour travel information – 0843 222 1234
- ◆ Call the Oyster helpline – 0845 330 9876

Bus Service Guide

- 115.....Index to places served
- 178.....Main London Buses routes
- 294.....Night bus routes







Index to places served

Some routes have more limited services (in some cases only a few journeys) and the route listings should always be checked for periods of operation.

'N' prefixed night routes run regularly every night of the week.










School services are not shown in this index.







-  Underground Station
-  Overground Station
-  Network Rail Station
-  Tram Stop
- DLR* Docklands Light Railway

* Places outside Greater London – there are other bus services which operate wholly outside London not included in the listings.





A










Abbey Estate 177 469
 Abbey Wood  180 229 244 469 B11 N1
 Aberfeldy Estate, Poplar 309
 Acton Green 94 440
 Acton High Street 70 207 266 427 440 607 E3 N11 N207
 Acton Town  E3 N11
 Acton Vale 70 207 266 272 607 N207
 Addington Village  64 130 314 353 359 466 T31 T32 T33
 N159 Tramlink 3
 Addiscombe  289 312 Tramlink 1 2
 Admiralty Arch see Trafalgar Square








Airfield Estate, Hornchurch 252
 Albany Park 269 B14
 Albany Park Station  B14
 Albert Hall 9 10 52 70 360 N9 N52
 Aldgate  15 25 40 42 67 78 100 115 135 205 254 N15 N253
 N550 N551
 Aldgate East  15 25 67 115 135 205 254 N15 N253 N550 N551
 Aldwych 1 4 6 9 11 13 15 23 26 59 68 76 87 91 139 168 171 172
 176 188 243 341 521 RV1 X68 N1 N9 N11 N13 N15 N21 N26
 N44 N47 N68 N76 N87 N89 N91 N155 N171 N343
 Alexandra Palace W3
 Alexandra Palace Station  184 W3
 Alexandra Park 43 102 134 144 184 234 299 W3 W7
 All Saints DLR 15 115 D6 D7 D8 N15 N550 N551
 Alma Road Estate 191
 Alperton Sainsbury's 79 224 245 297
 Alperton  79 83 224 245 297 487
 Alton East Estate, Roehampton 72 85 265
 Alton West Estate, Roehampton 170 430 N74
 Amhurst Park 253 254 259 279 N253 N279
 Amos Estate, Rotherhithe 225 381 N381
 Ampere Way  455 Tramlink 3
 Anerley 75 157 197 249 354 356 358 432 N3
 Anerley Station  157 249 354 358 432 N3
 Angel, Islington  4 19 30 38 43 56 73 153 205 214 274 341 394
 476 N19 N38 N41 N73
 Angel Road  34 192 444
 Aperfield 246 R8
 Apex Corner 113 186 292 614











Archway  4 17 41 43 134 143 210 263 271 390 C1 | W5 N20 N41
 Ardleigh Green 256 294
 Arena  Tramlink 1 2
 Arkley 107 307 614
 The Arkley, Barnet 107 307 614
 Arnos Grove  34 184 232 251 298 382 N91
 Arsenal Football Ground 4 19 236 N19
 Arsenal Station  served by the Underground only (Piccadilly line).
 * Ashford Common Black Dog 216 290
 * Ashford Hospital 116 203 216
 * Ashford  (Middlesex) 117 216
 * Ashford War Memorial 117 216 290
 Australia House see Aldwych
 * Aveley 372
 Avenue Road  354 Tramlink 2
 Avery Hill 132 162 286 B15 N21








B









Baker Street Station  2 13 18 27 30 74 82 113 139 189 205 274
 453 N13 N18 N74
 Balham   155 249 315 355 N155
 Bank, City of London 8 11 21 23 25 26 43 76 133 141 242 388 N8
 N11 N21 N26 N76 N133 N550 N551
 * Banstead 166 S1
 * Banstead Downs 80 166 280 S3 S4
 * Banstead Station  166
 Barbican 4 56 100 153
 Barking Garage, Fair Cross 5 62 145 387 N15
 Barking Reach 387




Barking    5 62 169 179 238 287 366 368 387 EL1 EL2 N15
 Barkingside 128 150 167 169 247 275 462 N8
 Barkingside Station  169 247
 Barnehurst 89 99 229 N89
 Barnehurst Station  99
 Barnes 33 72 209 283 419 485 N22
 Barnes Common 33 72 265 337 485 493 N22 N74
 Barnes Station  33 72 265
 Barnet, Chesterfield Road 184 384
 Barnet Church 34 84 107 184 234 263 307 326 383 384 389 399 N20
 Barnet, Dollis Valley Way 32
 Barnet Hospital 107 263 307 384 614
 Barnet, Quinta Drive 384
 Barnet Spires Shopping Centre 84 234 326 383 384 389 399 614
 Barnsbury 153
 Barons Court  served by the Underground only (District and
 Piccadilly lines)
 Barra Hall U4
 * Batchworth Heath 331
 Battersea Bridge 19 49 170 319 345 N19 N31
 Battersea, Latchmere 49 319 344 345 P5 N19 N31
 Battersea Park 44 49 137 156 319 344 345 452 N19 N31 N44 N137
 Battersea Park Station  44 137 156 344 452 N44 N137
 Battersea Shaftesbury Estate G1
 Battersea Village 170
 Battle of Britain Museum see Royal Air Force Museum
 Bayswater Road 70 94 148 274 390 N207
 Bayswater Station  70
 Beavers Farm Estate, Hounslow 423

Beckenham 54 162 194 227 352 354 358 367 N3
 Beckenham Junction Station  54 162 227 354 367 N3
 Tramlink 2
 Beckenham Road  194 227 358 N3 Tramlink 2
 Beckton Bus Station DLR 101 173 262 300 366 376 474 N551
 Beckton Park DLR Station 376
 Becontree 5 62 128 145 364 368 N15
 Becontree Heath 5 103 128 150 173 175 499 N15
 Becontree  62 145
 Beddington Asda 455 463
 Beddington Corner 127 S1
 Beddington Lane  463 Tramlink 3
 Beddington Park 151 407 410 455 463 X26 N213
 Bedfont 1 16 203 H25 H26
 Bedfont Lakes H26
 Bedford Hill 315
 Bedford Park E3 N11
 Beech Hill, Hadley Wood 298 399
 Belgrave Walk  Tramlink 3
 Bell Green 181 202 352 356 450
 Bellingham 47 54 136 138 160 171 199 208 336 N47 N136
 Belmarsh Prison 244 380
 Belmont Circle, Harrow 186 H18 H19
 Belmont, Sutton 80 280 S1 S3 S4
 Belsize Park 168 268 C11 N5
 Belsize Park Station  168 C11 N5
 Belvedere Station  229 401 469
 Belvedere Village 99 401
 Benhillon 157 S1 S4 N44




Berkeley Square C2
 Bermondsey Station  47 188 381 C10 N47 N381
 Bermondsey, The Blue 1 381 P12 N1 N381
 Bermondsey, Tower Bridge Road 1 42 47 78 188 381 RV1 N1
 N47 N381
 Berrylands  K2
 Berry's Green R8
 Bethnal Green  8 106 254 309 388 D3 D6 N8 N253
 Bexley 132 229 269 492 B15 N21
 Bexleyheath 89 96 99 132 229 269 401 422 486 492 B11 B12 B13
 B14 B15 B16 N21 N89
 * Bexley Park B12
 Bexley Station  132 229 269 492 N21
 Bickley 162 269 336 R7
 Bickley Station  162 269 R7
 Biggin Hill 246 320 464 R2 R8
 Biggin Hill Valley 320 464 R2
 Birchwood Corner 233
 Birkbeck  354 356 Tramlink 2
 Blackbird Cross 83 182 245 297 302 N98
 Blackfen 51 132 N21
 Blackfriars  45 63 100 388 N63 N89 N550
 Blackheath, Royal Standard 53 54 108 202 286 380 386 422
 Blackheath Station  and Village 54 89 108 202 386 N89
 Blackhorse Lane  197 Tramlink 1 2
 Blackhorse Road Station  123 158 230 N73
 Blackwall DLR 15 D6 D7
 Blackwall Tunnel, South Side 108
 Blackwall Tunnel, North Side 15 108 115 D6 D7 N15 N550 N551













Blendon 132 B13 B14 N21
 Bloomsbury 1 7 8 19 25 38 55 59 68 91 98 168 171 188 242 243
 521 X68 N1 N8 N19 N35 N38 N41 N55 N68 N91 N98 N171
 N207
 * Bluewater Shopping Centre 96 428 492
 Bolingbroke Hospital 319 G1
 Bond Street Station  nearest stops at Oxford Street (Selfridges)
 6 7 8 10 13 15 23 73 94 98 113 137 139 159 189 390 N8 N13
 N15 N73 N98 N137 N159 N207
 * Borehamwood 107 292
 Borough  21 35 40 133 343 C10 N21 N35 N133 N343
 Bostall Heath 99 B11
 Bostall Woods 99
 Boston Manor  195 E8
 Botany Bay 313
 Bounds Green  102 184 221 299 N91
 Bourne Hill W9
 Bow 8 25 108 276 425 488 D8 N8
 Bow Church DLR 25 205 425 D8
 Bowes Park 102 184 221 299 N91
 Bow Road Station  25 205 425
 * Box Hill 465
 Bramah Tea & Coffee Museum, Southwark Street 344 381 RV1
 Brandon Estate P5
 Brent Cross Shopping Centre 102 112 113 142 143 182 186 189
 210 232 266 326 C11
 Brent Cross  210
 Brentford 65 195 235 237 267 E2 E8 H91 N9
 Brentford Station  195 E2 E8

Brent Park, Neasden 92 112 206 232 332 PR2
 * Brentwood 498
 Bricklayers Arms 1 21 42 53 63 172 188 363 453 N1 N21 N63
 Bridgen 132 269
 Brimsdown Station  191 307 491
 British Museum 1 7 8 10 19 24 25 29 38 55 59 68 73 91 98 134 168
 188 242 390 X68
 Brixton   2 3 35 37 45 59 109 118 133 159 196 250 322 333 345
 355 432 P4 P5 N2 N3 N35 N133 N159
 Brixton Garage, Streatham Hill 57 59 109 118 133 137 159 201 250
 319 333 417 N133 N137 N159
 Brixton Hill 45 59 109 118 133 159 250 333 355 N133 N159
 Brixton Prison 45 59 109 118 133 159 250 333 N133 N159
 Broadfields Estate, Edgware 288
 Broad Green, Croydon 60 64 109 198 250 289 N159
 Broadwater Farm Estate, Tottenham W4
 Broadwaters, Thamesmead 244 380
 Broadway Market 236 394
 Brockley, Avignon Road 343 484 N343
 Brockley Rise 122 171 172 P4 P12 N171
 Brockley Station   171 172 484 N171
 Bromley (Kent) 61 119 126 138 146 162 208 227 246 261 269 314
 320 336 352 354 358 367 N3 N47
 Bromley-by-Bow  108 323 488
 Bromley Common 61 208 261 320 336 358 N47
 Bromley North  61 119 126 138 146 227 246 261 269 314 320
 336 352 354 367 N3
 Bromley South  61 119 126 138 146 162 208 227 246 261 314
 320 336 352 358 367 N3 N47

Brompton Road 14 74 414 C1 N74 N97
 Brondesbury Park 98 206 N98
 Brondesbury Park Station  206
 Brondesbury Station  16 32 189 316 N16
 Bruce Castle 123 243 318
 Bruce Grove  123 149 243 259 279 318 341 476 W4 N76 N279
 Brunel University U1 U2 U3 U4 U5 U7
 Brunswick Park 34 251
 Buckingham Palace see Green Park Station 
 Hyde Park Corner  or Victoria Station  
 * Buckhurst Hill 20 397 549
 * Buckhurst Hill Station  167 549
 Bulls Bridge Tesco 195 E6 H28
 Burnt Oak Broadway 32 114 142 204 251 292 302 305 614 N5 N16
 Burnt Oak  114 204 251 302 305 N5
 Business Design Centre see Angel, Islington
 Busch Corner 235 237 267 H28 N97
 * Bushey Heath 142 258
 * Bushey Station   142 258
 Bush Hill Park 192 217 231 329 377 W8 N29
 Bushy Park 111 216 267 411 R68 R70 X26
 Butts Farm, Hanworth H25














C







Cabinet War Rooms Clive Steps, King Charles Street
 see Westminster 
 Caledonian Road Station  17 91 259 274 N91
 Caledonian Road & Barnsbury Station  17 91 153 259 274 N91
 Camberwell Green 12 35 36 40 42 45 68 148 171 176 185 345 436
 468 484 N35 N68 N89 N136 N171





Cambridge Circus, Charing Cross Road 14 19 24 29 38 176 N5 N19
 N20 N29 N38 N41 N279
 Cambridge Heath  26 48 55 106 254 388 D6 N26 N55 N253
 Camden Lock 24 27 31 168 N5 N28 N31
 Camden Passage Market see Angel, Islington
 Camden Town  24 27 29 31 88 134 168 214 253 274 C2 N5 N20
 N28 N29 N31 N253 N279
 Camden Road  24 27 29 88 134 168 214 253 274 C2 N5
 N20 N28 N29 N31 N253 N279
 Canada House see Trafalgar Square
 Canada Water   147 188 199 225 381 C10 P12
 Canal Bridge, Old Kent Road 21 53 78 172 381 453 N21 N381
 Canary Wharf  DLR 135 277 D3 D7 D8 N550
 Canbury K5
 Canning Town  DLR 5 69 115 147 241 276 300 309 323 330 474
 N15 N550 N551
 Cannon Street Station   15 17 521 N15 N47
 Canonbury 30 38 56 73 236 277 341 476 N38 N73
 Canonbury Station  236
 Canons Corner, Stanmore 107 142
 Canons Park Station  79 186 340
 Carnaby Street see Oxford Circus
 Carshalton 127 151 154 407 S3 X26 N213
 Carshalton Beeches 154 S3 S4 N213
 Carshalton Beeches Station  154 N213
 Carshalton-on-the-Hill S4
 Carterhatch 191 217 317
 Castelnau 33 72 209 283 419
 Castle Bar Park 297 E2 E7 E9 E10 E11

* Caterham 407
 * Caterham-on-the-Hill 404 466
 Catford ⇄ 160 336
 Catford 47 54 75 124 136 160 171 181 185 199 202 208 284 336
 N47 N136 N171
 Catford Bridge Station ⇄ 160 336
 Catford Garage 47 54 136 160 171 199 208 336 N47 N136 N171
 Catford Hill 75 124 171 181 185 202 284 N171
 Cathall Estate W14
 Cenotaph, Whitehall see Westminster
 Central Criminal Court Old Bailey see St. Paul's Station ☉
 Centrale 🚊 157 264 407 410 455 X26 Tramlink 1 2 3
 Central Middlesex Hospital, Park Royal 187 224 226 228 260 440
 487 PR2
 Chadwell Heath High Road 62 86 173 362 368 N86
 Chadwell Heath Hospital 173 362
 Chadwell Heath, Moby Dick 62 66 296 362
 Chadwell Heath Station ⇄ 62 368
 * Chafford Hundred 370
 Chalk Farm 24 27 31 168 393 N5 N28 N31
 Chalk Farm Station ☉ 31 168 N5 N28 N31
 Chancery Lane ☉ 8 17 25 45 46 242 341 521 N8
 Chapel Street Market see Angel, Islington
 Charing Cross Hospital, Fulham Palace Road 190 211 220 295 N11
 N97
 Charing Cross Station ☉ ⇄ see Trafalgar Square
 Charlton Asda 161 177 180 472 486 N1
 Charlton Football Ground, The Valley 161 177 180 380 472 486 N1
 Charlton Station ⇄ 161 177 180 472 486 N1

Charlton Village 53 54 380 422 486
 * Chartwell 246
 Charville Lane Estate, Hayes 195 U7
 Chase Cross 103 375
 Chase Farm Hospital 313 W8 W9
 Cheam Station ⇄ 470
 Cheam Village 151 213 470 X26 N213
 Chelsea & Westminster Hospital, Fulham Road 14 211 328 C3 N31
 Chelsea Bridge 44 137 452 N44 N137
 Chelsea, Cheyne Walk 19 49 170 319 345 N19
 Chelsea Football Ground 14 211
 Chelsea Harbour C3
 Chelsea, Old Town Hall 11 19 22 49 211 319 N11 N19
 Chelsea Royal Hospital 137 170 360 N137
 Chelsea, World's End 11 22 211 328 N11 N31
 Chelsfield Station ⇄ R1
 Chelsfield Village R3
 Chessington, Copt Gilders 65 71 467
 Chessington, Fox & Hounds 465
 Chessington Industrial Estate K2
 Chessington North Station ⇄ 65 71
 Chessington South Station ⇄ 65 71 467
 Chessington World of Adventures 65 71 465 467
 * Chigwell ☉ 167
 * Chigwell Row 150
 Children's Hospital Great Ormond Street see Russell Square ☉
 Childs Hill 13 82 245 260 328 N13
 Chingford Hall Estate W11
 Chingford Hatch 212 357 397







Chingford Mount 97 158 215 357 397 444 W16 N26
 Chingford Station  97 179 212 313 379 397 444 N26
 Chipstead Valley 166
 Chislehurst High Street 61 160 161 162 273 N136
 Chislehurst Station  162 269
 Chislehurst War Memorial 61 160 161 162 269 273 N136
 Chiswick Bridge 190
 Chiswick High Road 27 190 237 267 272 391 440 E3 H91 N9 N11
 Chiswick Park  440
 Chiswick Station  272 E3
 Church End, Finchley 82 125 143 260 326 N13 N20
 Church Street  157 264 407 410 455 X26 Tramlink 1 2 3
 City Thameslink Station  see Ludgate Circus
 or Holborn Viaduct
 Clapham Common  35 37 50 88 137 155 322 345 355 417 N35
 N137 N155
 Clapham High Street Station  88 155 345 355 P5 N155
 Clapham Junction   35 37 39 49 77 87 156 170 219 295 319
 337 344 345 C3 G1 N19 N31 N35 N87
 Clapham North  88 155 345 355 P5 N155
 Clapham Park 35 37 50 137 417 P5 N35 N137
 Clapham South  155 355 G1 N155
 Clapton Common 249 253 254 N253
 Clapton Park Estate 242 308
 Clapton Pond 38 48 55 56 106 253 254 393 425 488 N38 N55 N253
 Claybury 123 128 179
 * Claygate  K3
 Clayhall 169
 Clerkenwell 55 63 153 243 N35 N55

Clichy Estate 339
 Clissold Park 73 106 141 341 393 N73
 Clock House  194 227 354 358 N3
 Cockfosters  298 299 384 N91
 Cockmannings Estate R4
 Cogan Avenue Estate, Higham Hill W15
 Colham Green U1 U2 U3 U4 U7
 Colindale, Edgware Road 32 142 204 292 303 N5 N16
 Colindale Station  204 303 N5
 College Park 18 220 N18
 Collier Row 175 247 252 294 365 375
 Colliers Wood  57 131 152 200 219 470 493 N155
 * Colnbrook 81
 Colney Hatch 43 134 232 234
 Commonwealth Institute 9 10 27 28 49 328 C1 N9 N28 N31
 Coney Hall 138 246
 Coney Hall, Addington Road 119 138 246 314 353
 Coombe Lane  130 466 N159 Tramlink 3
 Coppetts Wood 234
 Coppetts Wood Hospital 234
 Coppice Estate R3
 Copse Hill 200
 Copt Gilders, Chessington 65 71
 Corbets Tey 370
 Coulsdon 60 166 404 405 434 463 N68
 Coulsdon South  60 404 405 463 N68
 County Hall 12 53 76 77 148 159 211 341 381 453 507 N76 N155
 N159 N381
 County Park Estate, Emerson Park 193

Courtauld Institute, Somerset House see Aldwych
 Cowley 222 U5
 Covent Garden for the London Transport Museum see Aldwych
 Covent Garden  served by Underground only (Piccadilly Line)
 Cranford 81 105 111 222 H98 N9
 Cranham 248 346 347
 Craven Park 18 206 260 266 PR2 N18
 Crayford 96 428 492
 Creekmouth 387
 Cricklewood 16 32 189 226 245 260 266 316 332 460 C11 N16
 Cricklewood Station  189 226 245 260 460 C11
 Crofton Park  122 171 172 P4 N171
 Croham Hurst 412
 Crooked Billet, Sainsbury's 397 W11
 Crossharbour 135 D3 D6 D8
 Crouch End 41 91 W5 W7 N41 N91
 Crouch Hill Station  210 W3 W7
 Crowlands 499
 Crown Point, Norwood 196 249 417 468 X68 N68 N137
 Croydon Airport, Purley Way 119 289
 Croydon Town Centre see also East Croydon and West Croydon
 50 60 64 75 109 119 154 157 166 194 197 198 250 264 289
 312 36 403 405 407 410 412 450 455 466 468 T33 X26 X68
 N68 N159 N213 Tramlink 1 2 3
 Crystal Palace Parade 3 122 202 227 249 322 358 363 410 417 432
 450 N2 N3 N63 N137
 Crystal Palace Football Ground, Selhurst Park 50 75 157 196 198
 250 468 X68 N68

Crystal Palace, National Sports Centre 157 227 249 354 358 410
 432 N3
 Crystal Palace Station   157 249 358 410 432 N3
 Cubitt Town D3 D7 N550
 Cudham R5 R10
 Cuming Museum, Walworth Road 12 35 40 45 68 148 155 157 171
 176 468 P5 N35 N68 N89 N171
 Custom House DLR 147 241 325 N551
 Cutty Sark see Greenwich
 Cyprus DLR 101 262 366 376 474

D













Dagenham Asda 145
 Dagenham Dock  EL2
 Dagenham East  103 364
 Dagenham (CEME) 174
 Dagenham Ford's Main Works 175
 Dagenham Heathway  145 173 174 175 364
 Dagenham New Road 145 173 174 175 287 365
 Dagenham Village 145
 Dalston Junction  30 38 56 67 76 149 242 243 277 N38 N76
 Dalston Kingsland  67 76 149 243 N76
 Danson Park 89 96 486 B13 B14 B16 N89
 * Dartford 96 428 492
 Dartmouth Park Hill 4 C11
 Dawley Park 350
 * Debden Estate 20 167
 * Debden Station  20 167 397
 * Denham 331
 Denmark Hill 40 42 68 176 185 468 484 N68











Denmark Hill Station ➔ 40 176 185 484
 Deptford Broadway and
 Deptford Bridge DLR 47 53 177 225 453 N47 N89
 Deptford, Evelyn Street 47 188 199 N1 N47
 Design Museum, Butlers Wharf 42 47 78 188 381 N47 N381
 Devons Road DLR 323 D8
 Dogs' Home, Battersea 44 156 344 N44
 Dollis Hill Lane 232
 Dollis Hill ➔ 226
 * Dorking 465
 Dormer's Wells 95 105 E5
 Downe 146 R8
 Downham 124 136 181 208 284 336 N47 N136
 Downing Street see Whitehall
 Downtown, Rotherhithe 381 N381
 * Downview Prison 80
 Drayton Green ➔ E1 E11
 Drift Bridge 166
 Dulwich Library 12 40 176 185 197 P13
 Dulwich Hospital 37 40 176 185 P13
 Dulwich Village P4 P13
 Dundonald Road 163 164 Tralink 1 2
 Duppas Hill 154 N213

E





Ealing Broadway ➔ ➔ 65 83 112 207 226 297 427 607 E1 E2 E7
 E8 E9 E10 E11 N7 N207
 Ealing Common 83 112 207 427 607 E11 N207
 Ealing Common Station ➔ 207 427 607 N207
 Ealing Hospital, Southall 83 92 195 207 282 427 607 N207

Earl's Court ➔ 74 328 C1 C3 N31 N74 N97
 Earlsfield ➔ 44 77 270 N44
 East Acton 7 70 72 95 260 272 283 N7
 East Acton Station ➔ 7 70 72 272 283 N7
 East Barnet 184 307 326 384
 East Beckton Sainsbury's 325 366
 East Beckton Showcase Cinemas 325 366
 East Bedfont 116 203 H25 H26
 Eastcote Lane, Eastcote Arms 114 282
 Eastcote Station ➔ 282 398
 Eastcote Village 282 H13
 East Croydon Station ➔ 64 119 194 197 198 312 367 410 466
 T33 N68 N159 Tralink 1 2 3
 East Dulwich, Goose Green 37 40 176 185 484 P13
 East Dulwich Sainsbury's 40 176 185 484 P13
 East Dulwich Station ➔ 37 40 176 185 484 P13
 Eastfields, Mitcham 152
 East Finchley, Hilltop H3
 East Finchley Station ➔ 102 143 234 263 603 H3 N20
 East Greenwich 108 129 177 180 188 286 386 422 N1
 East Ham Newham Town Hall 5 58 101 104 115 147 238 300 325
 376 474 N15
 East Ham Station ➔ 101 104 147 238 300 325 376
 East India Dock 15 108 115 277 309 D6 D7 N15 N550 N551
 * East Molesey 411
 East Putney ➔ 37 337
 East Sheen 33 337 493
 East Street Market, Walworth 12 35 40 42 45 68 148 171 176 343
 468 P5 N35 N68 N89 N171 N343

East Wickham 96 422 B11
 Ebury Bridge, Victoria 11 44 170 211 C1 C10 N11 N44
 Eden Park 194 356 358
 Edgware  32 79 107 113 142 186 204 221 240 251 288 292 303
 305 340 614 N5 N16
 Edgware Community Hospital 32 142 204 251 292 303 614
 N5 N16
 Edgware Road Station  6 7 15 16 18 23 27 36 98 205 332 414
 436 N15 N16 N18 N98
 Edmonton, Angel Corner 34 102 144 149 259 279 444 491 N279
 Edmonton, Cambridge Roundabout 34 102 144 217 231 W6
 Edmonton Green Bus Station  102 144 149 191 192 259 279
 349 491 W6 W8 N279
 Elephant & Castle   1 12 35 40 45 53 63 68 100 133 148 155
 168 171 172 176 188 196 333 343 344 360 363 453 468 C10
 P5 N1 N35 N63 N68 N89 N133 N155 N171 N343
 Elmers End   54 194 289 356 358 367 Tramlink 1
 Elm Park  165 365 372
 Elmstead Woods  314
 Elsinge Estate 327
 * Elstree Village 107
 * Elstree & Borehamwood Station  107 292
 Eltham 124 126 132 160 161 162 233 286 314 321 B15 B16 N21
 Eltham Green 122 160 321 B16 N21
 Eltham Park B16
 Eltham Station  132 161 162 233 286 314 B15
 Elverson Road DLR 47 180 199 225 N47 N89
 Embankment Station  388 N550 For other buses nearby,
 see Trafalgar Square

Emerson Park 165 256 370
 Enfield Chase  121 231 307 313 377
 Enfield Highway 121 191 279 307 N279
 Enfield Lock, Island Village 121 491
 Enfield Lock Station  121 491
 Enfield Town  121 191 192 231 307 313 317 329 377 W8 W9
 W10 N29
 * Epping Forest 20 97 167 179 212 313 379 397 444 549 N26
 * Epsom 166 293 406 418 467 470
 * Epsom General Hospital 166 293
 * Epsom Station  418
 Erith  99 229 428 469 B12 N89
 * Esher K3
 Essex Road Station  38 56 73 271 341 476 N38 N73
 Euston Square  10 18 24 27 29 30 73 88 134 205 390 N5 N20
 N29 N73 N253 N279
 Euston Station    10 18 30 59 68 73 91 168 205 253 390 476
 N5 N20 N73 N91 N253
 * Ewell Village 293 406 467 470

F

Fairfield Halls, Croydon 50 60 75 109 119 154 166 197
 250 264 312 403 405 407 412 455 466 468 T33 N68
 * Fairlop Station  served by Underground only (Central line)
 Falconwood  B15 B16
 Falmouth Gardens, Redbridge 366
 Farnborough, Bromley 261 358 R4
 Farringdon  63 N63
 Farringdon Street 17 45 46 63 N63
 Feltham  90 117 235 285 490 H25 H26 X26

Feltham Leisure West 90
 Feltham Sparrow Farm H26
 Fenchurch Street Station  25 40 N550 N551
 Ferrier Estate, Kidbrooke 178 B16
 Ferry Lane Estate 123 230 W4 N73
 Ferrymead, Greenford E10
 Fieldway  64 314 359 T32 Tramlink 3
 Finchley Central Station  82 125 143 326 382 460 N13 N20
 Finchley Henly's Corner 82 102 232 460 N13
 Finchley Road & Frognal  13 82 113 N13
 Finchley Road Station  13 82 113 187 268 C11 N13
 Finsbury Park   4 19 29 106 153 210 236 253 254 259 W3 W7
 N19 N29 N253 N279
 Finsbury Square, Moorgate 21 43 76 141 205 214 271 N76
 Fish Island, Bow 339
 Fleet Street 4 11 15 23 26 76 172 341 N11 N15 N21 N26 N47
 N76 N89
 Foots Cray 51 233 321 492 R11
 Forestdale T31
 Forest Gate 25 58 86 308 325 330 N86
 Forest Gate Station  58 308 325 330
 Forest Hill Horniman Museum 176 185 197 356 363 P4 N63
 Forest Hill Station   122 176 185 197 356
 Fortis Green 102 234
 Fortune Green 13 82 113 328 603 N13
 Forty Hill 191 W10
 Freezy Water 217 279 317 327 491 N279
 Friern Barnet 43 134 221 234 382
 Fulham, Craven Cottage 424





G














Fulham High Street 14 22 74 220 414 424 430 N22 N74
 Fulham Broadway  11 14 28 211 295 391 414 424 N11 N28
 Fulham Football Club 424
 Fulham Palace Road, Lillie Road 74 190 211 220 295 424 430
 N74 N97
 Fulwell  33 267 281 290 R70 N22
 Furzedown G1
 Galliard Estate 491
 Gallions Reach 101 262 366
 Gallions Reach DLR 101 262 366 474 N551
 Gallows Corner, Gidea Park 174 347 496 498 499
 Gants Hill  66 123 128 150 167 179 296 396 462 N8
 Gascoigne Estate, Barking 62 173
 George Street  Tramlink 1 2 3
 Gidea Park, Gallows Corner 174 347 496 498 499
 Gidea Park  294 496
 Gillette Corner, Osterley H28 H91
 Gipsy Corner, North Acton 95 260 266 440 487
 Gipsy Hill 322
 Gladstone Park 226 232
 Gloucester Road Station  49 74 N74 N97
 Golders Green  13 82 83 102 183 210 226 240 245 260 268 328
 460 H2 H3 N5 N13
 Goldhawk Road Station  94 237
 Gooode Street Station  (served northbound only) 10 24 29 73 134
 390 N5 N20 N29 N73 N253 N279
 Goodmayes 86 128 150 364 387
 Goodmayes, King George Hospital 173 362 387 396

Goodmayes Station ⇌ 86 364 387 N86
 Gordon Hill ⇌ W8 W9
 Gospel Oak Station 131 C11
 Grahame Park 186 204 303 N5
 Grange Hill, Fencepiece Road 167 462
 Grange Hill Station ⇌ 362 462
 Grange Park ⇌ W9
 Gravel Hill 130 466 N159 Tramlink 3
 * Grays 370
 Great Ormond Street Hospital see Russell Square ⇌
 Great Portland Street Station ⇌ 18 27 30 88 453 C2 N18
 Greenford Broadway, Red Lion 92 95 105 282 E1 E2 E3 E5 E6 E7 E9
 E10 E11 N7
 Greenford Green 92 487 H17
 Greenford Station ⇌ ⇌ 92 105 395 E6
 * Greenhithe 492
 Green Park Station ⇌ 9 14 19 22 38 C2 N9 N19 N22 N38 N52 N97
 Green Street Green 358 R1 R3 R5 R8 R11
 Greenwich Cutty Sark DLR and National Maritime Museum 129
 177 180 188 199 286 386 N1
 Greenwich Park 53 54 108 177 180 188 199 202 380 386 N1 N89
 Greenwich Station ⇌ 177 180 199
 Greystoke Estate, Ealing 226
 Grosvenor Park, Feltham H26
 Grosvenor Square & US Embassy short walk from 2 6 7 8 10 13 15
 16 23 30 36 73 74 82 94 98 113 137 139 148 159 189 274 390
 414 436 N8 N13 N15 N16 N73 N74 N98 N137 N159 N207
 Grovelands, St Paul's Cray R1
 Grove Park Cemetery 284

H

Grove Park, Chiswick 272
 Grove Park Station ⇌ 124 126 136 181 261 273 284 N136
 Guildhall, City Corporation, King Street Short walk from 4 8 25 56
 100 172 242 N8
 Gunnersbury Park E3
 Gunnersbury Station ⇌ 237 267 391 440 H91 N9
 Guy's Hospital see London Bridge
 Hackbridge Corner 127 151
 Hackbridge, Reynolds Close 80
 Hackney Central Station 253 254 276 277 394 D6 W15 N38 N55 N253
 Hackney Downs ⇌ 30 38 48 55 56 106 242 253 254 276 394 N38
 N55 N253
 Hackney Hospital 236 276 488 W15 N26
 Hackney, Well Street 26 277 388 N26
 Hackney Wick 26 30 236 276 388 488 N26
 Hackney Wick Stadium N26
 Hackney Wick Station 276
 Hacton Lane Estate, Hornchurch 193
 Hadley Highstone 84 383 399
 Hadley Wood 298 399
 Hadley Wood Station ⇌ 399 (towards Barnet only)
 Haggerston Station 131 served by Overground only
 * Hainault Forest 150 247 362
 Hainault Station ⇌ 150 247 N8
 Hainault, The Lowe 150 247 362 462 N8
 Hale End 275
 * Halstead R5 R10

Ham 65 371
 Hammersmith  9 10 27 33 72 190 209 211 220 266 267 283 295
 391 419 485 H91 N9 N11 N97
 Hammersmith Hospital, Du Cane Road, Wormwood Scrubs 7 70
 72 272 283
 Hampstead Garden Suburb Market Place 102 H2 H3
 Hampstead Heath, Jack Straw's Castle 210 268 603 N5
 Hampstead Heath  South End Green 24 46 168 C11
 Hampstead Heath, Spaniards 210 603 H3
 Hampstead Station  and Village 46 268 603 N5
 Hampton 111 216 R68 R70 X26
 Hampton Court Palace 111 216 411 R68 X26
 Hampton Court Station  411 R68
 Hampton Hill 285 R68 R70
 Hampton Sainsbury's 285 290
 Hampton Station  111 216
 Hampton Wick 111 216 281 285 411 481 N22
 Hampton Wick Station  281 285
 * Hamsey Green 403
 Hanger Hill 83 112
 Hanger Lane  83 95 112 226 487
 Hanwell 83 195 207 427 607 E3 E8 N207
 Hanworth, Butts Farm H25
 Hanworth, Great Chertsey Road Roundabout 285 290 490 X26
 Hanworth Library 111 285 490 H25 X26
 Hanworth Park H25
 Hanworth Road, Duke of York 110 111 R62
 Hanworth Road, Nelson Road 110 111 H28
 Hanworth, Swan 111 H25 R70

Harbour Exchange D3 D6 D8
 Harefield 331 U9
 Harefield Hospital U9
 Harefield West U9
 Harlesden Station   187 206 224 226 228 260 487
 Harlesden Town Centre 18 187 206 220 224 226 260 266 487 N18
 Harlington Corner 81 90 105 111 140 222 285 H98 N9
 Harlington High Street 90 140 H98
 Harmondsworth 81 U3
 Harold Hill 174 256 294 496 N86
 Harold Park 496 498
 Harold Wood  256 294 347 496
 Harringay 29 141 341 W5 N29
 Harringay, Green Lanes  29 141 341 N29
 Harringay Sainsbury's 29 141 341 W5 N29
 Harringay Station  W5
 Harrington Road  Tramlink 2
 Harrow & Wealdstone    182 186 258 340 H9 H10 N18
 Harrow Bus Station and Harrow-on-the-Hill Station   114
 140 182 183 186 223 258 340 395 H9 H10 H11 H14 H17 H18
 H19 N18
 Harrow School 258 H17
 Harrow Weald 140 182 258 340 H12 H18 H19 N18
 Harts Lane Estate, Barking 368
 Hatch End  H12 H14
 * Hatfield Business Park 614
 * Hatfield Market Place 614
 Hatton Cross  90 203 285 423 490 H25 H26 X26
 Havelock Estate, Southall E5

Havering-atte-Bower 375
 Havering Park 294 365
 Haverstock Hill 46 168 268 C11 N5
 Haydons Road ⇌ 200
 Hayes & Harlington Station ⇌ 90 140 195 350 E6 H98 U4 U5
 Hayes Bourne Avenue, (Hillingdon) U4
 Hayes, Bromley 119 138 146 246 314 353
 Hayes End, (Hillingdon) 90 195 427 607 N207 H98 U7
 Hayes Grapes, (Hillingdon) 90 140 427 607 E6 N207
 Hayes Station ⇌ (Bromley) 119 138 246 314 353
 Hayward Gallery, South Bank see Waterloo
 Headstone H14
 Headstone Lane Station ☒ H18 H19
 Heath Park Estate, Becontree 499
 Heathrow Airport Central Bus Station ☒ 105 111 140 285 A10 U3
 X26 N9
 Heathrow Airport Compass Centre 105
 Heathrow Airport North 81 105 111 140 222 285 H98 U3 X26 N9
 Heathrow Airport Terminal 4 ☒ ⇌ 482 490
 Heathrow Airport Terminal 5 ☒ ⇌ 350 423 482 490 N9
 Heathrow Cargo Area 482 490
 Hendon, Bell Corner 83 183 240
 Hendon Central ☒ 83 113 143 186 326 N5
 Hendon, The Quadrant 143 183 186 240 326
 Hendon RAF Museum see Royal Air Force Museum
 Hendon Station ⇌ 83 183 N5
 Henly's Corner 82 102 232 260 N13
 Herne Hill 3 37 68 196 201 322 468 N3 N68
 Heron Quay DLR 135 D3 D7

Heston 111 120 482 H28 H32
 Higham Hill W15
 Highams Park ⇌ 212 275 W16
 High Barnet ☒ 34 84 107 184 234 263 307 326 383 384 389 N20
 Highbury & Islington Station ☒ ☒ ⇌ 4 19 30 43 271 277 393 N19
 N41
 Highbury Barn 4 19 236 N19
 * High Down Prison 80 S1 S3 S4
 Highgate Cemetery 4 C11
 Highgate Station ☒ 43 134 263 N20
 Highgate Village 143 210 214 271
 Highgate Wood 143 234 263 N20
 Highlands Village 125 W9
 High Street Kensington Station ☒ 9 10 27 28 49 52 70 328 N9 N28
 N31 N52
 Highwood Hill 251
 Hillingdon Hill 427 607 A10 N207
 Hillingdon Hospital U1 U2 U3 U4 U5 U7
 Hillingdon Station ☒ U2
 Hillrise Estate, North Romford 175
 Hinchley Wood K3
 Hither Green 181 225 273
 Hither Green Station ⇌ 273
 HMS Belfast see London Bridge Station ⇌ ☒
 Holborn Circus 8 17 25 45 46 242 341 521 N8
 Holborn Station ☒ 1 8 25 59 68 91 98 168 171 188 242 243 521 X68
 N1 N8 N68 N91 N98 N171
 Holborn Viaduct 8 25 242 521 N8
 Holland Park Station ☒ 94 148 228 390 N207

Holloway Nag's Head 4 17 29 43 91 153 253 254 259 263 271 393
N29 N41 N91 N253 N279

Holloway Road Station  43 153 271 393 N41

Homerton 236 242 276 308 394 425 488 W15

Homerton Station  served by Overground only

Honor Oak 63 363 N63

Honor Oak Estate 343 484 P12 N343

Honor Oak Park Station   P4 P12

Hook 65 71 465 467 K2 K4

* Hooley 405

Horn Park Estate 273

Hornchurch Station  193 252 256

Hornchurch Town Centre 165 193 248 252 256 370 372

Horniman Museum, Forest Hill 176 185 197 356 363 P4 N63

* Horns Cross 492

Hornsey High Street 41 144 W3 N41 N91

Hornsey Rise 41 91 210 N41 N91

Hornsey  41 N41 N91

Horse Guards see Whitehall


* Horton Country Park 418


Horton Industrial Park, West Drayton 350

Hounslow 81 110 111 116 117 120 203 222 235 237 281 423 H20


H22 H28 H32 H37 H98 N9

Hounslow, Blenheim Centre H37

Hounslow Central  120 H20

Hounslow East  111


Hounslow Heath 116 117 235 237 423

Hounslow West  81 203 222 482 H32 H91 H98 N9

Hoxton 21 76 141 271 394 N76

Hoxton Station  served by Overground only


Hurlingham Park 424

Hyde Park Corner  29 10 14 16 19 22 36 38 52 73 74 82 137 148
414 436 C2 N9 N16 N19 N22 N38 N52 N73 N74 N97 N137


I

Ickenham Coach & Horses U1 U10

Ickenham Station  U10

Ilford  25 86 123 128 145 147 150 167 169 179 296 364 366
396 462 EL1 EL2 W19 N86

Imperial War Museum 3 12 53 59 148 159 344 360 453 C10 N3
N155 N159


Imperial Wharf  C3

India House see Aldwych

Island Gardens *DLR* D3 D7 N550

Isle of Dogs D3 D6 D7 D8 N550

Isleworth 117 235 237 267 481 H20 H28 H37 N9

Islington & Angel  4 19 30 38 43 56 73 153 205 214 274 341 394
476 N19 N38 N41 N73

Islip Manor E10

Ivybridge 481 H20 R62

J

Jamaica Road 47 188 381 C10 N47 N381

Joydens Wood B12


K


Keir Hardie Estate, Canning Town 147 241 N551







Kelsey Park, Beckenham 162 352 356 358 N3

Kenley 407 434




Kennington Lane 196

Kennington  133 155 333 N133 N155

Kensal Green Kilburn Lane 18 52 316 N18 N52
 Kensal Green Station  18 N18
 Kensal Rise  6 28 52 187 302 452 N52
 Kensington Gardens, Palace Gate 9 10 49 52 70 N9 N52
 Kensington Gardens, Queensway 70 94 148 N207
 Kensington High Street 9 10 27 28 49 52 70 328 C1 N9 N28 N31
 N52
 Kensington Olympia    9 10 27 28 49 391 N9 N28
 Kensington, Queen's Gate 9 10 52 70 360 N9 N52
 Kent House 194 227 358
 Kentish Town   134 214 393 C2 N20
 Kentish Town West  46
 Kenton   114 183 223 H9 H10 H18 H19
 Kenwood, Hampstead Lane 210 603
 Keston 146 246 320 R2
 Keston Mark 320 353 R2
 Kew Bridge 65 237 267 391 N9
 Kew Gardens 65 391
 Kew Gardens Station   391
 Kew Retail Park R68
 Kidbrooke, Dursley Road 386
 Kidbrooke, Ferrier Estate B16
 Kidbrooke Park Road 178 286
 Kidbrooke Station  178 B16
 Kilburn High Road   16 31 32 98 189 206 316 328 332 N16
 N28 N31 N98
 Kilburn Park  31 32 206 316 328 N28 N31
 Kilburn Station  16 32 189 316 332 N16
 King Henry's Drive  64 130 359 T31 N159 Tramlink 3

Kingsbury Green 83 183 302 N98
 Kingsbury Station  and Kingsbury Circle 79 183 204 305 N98
 Kings College Hospital see Denmark Hill
 King's Cross Station   10 17 30 45 46 59 63 73 91 205 214 259
 390 476 N63 N73 N91
 Kingston Town Centre & Station   57 65 71 85 111 131 213 216
 281 285 371 406 411 418 465 481 K1 K2 K3 K4 K5 X26 N87
 N213
 Kingston Hill 85 K3
 Kingston Hospital 57 213 K2 K3 K4 K5 N213
 Kingston Vale 85 265 K3
 Kingsway 1 59 68 91 168 171 188 243 521 X68 N1 N68 N91 N171
 Kneller Hall, Twickenham 281 H22 R62
 Knightsbridge Station  9 10 14 19 22 52 74 137 414 452 C1 N9
 N19 N22 N52 N74 N97 N137
 * Knockholt Pound R5 R10

L

Ladbroke Grove 7 23 52 70 228 295 316 N7 N52
 Ladbroke Grove  7 23 52 70 228 316 N7 N52
 Ladbroke Grove Sainsbury's 23 52 70 295 316
 Ladywell, Lewisham High Street 47 54 75 122 136 181 185 199 208
 284 484 P4 N47 N136
 Ladywell Station  122 284 484 P4
 * Lakeside 370 372
 Lambeth Bridge 3 77 87 344 507 C10 N3 N87
 Lambeth North  12 53 59 76 148 159 341 453 N76 N155 N159
 Lambeth Palace 3 77 344 507 C10 N3
 Lamorbey 51 229 286
 Lampton 111 120 H28 H91

Lancaster Gate  46 94 148 274 390 N207

* Langley 81

Latimer Road Station  295 316

Law Courts, Strand see Fleet Street

Lea Bridge 48 55 56 N38 N55

Leamouth 277

* Leatherhead  465

Leaves Green 246 320 R2

Lebanon Road  119 194 198 466 N159 Tramlink 1 2 3

Lee Green 122 178 202 261 321 N21

Lee Station  202 261 273

Lee Valley Leisure Complex, Picketts Lock W8

Lee Valley Watersports Centre 34

Leicester Square Station  24 29 176 N5 N20 N29 N41 N279

Lewisham Town Centre & Station  DLR 21 47 54 75 89 108 122
136 178 180 181 185 199 208 225 261 273 284 321 380 436
484 P4 N21 N47 N89 N136

Lewisham Hospital 47 54 75 136 185 199 208 N47 N136

Leyton Asda W14

Leyton, Baker's Arms 20 48 55 56 69 97 230 257 357 W15 W16
W19 N26 N38 N55

Leyton Midland Road  69 97 W16 N26

Leyton Station  58 69 97 158 W15 N26


Leyton Town Hall 6B 58 69 97 158 W14 W15 N26

Leytonstone, Green Man Roundabout 66 145 257 W13 W14 W19
N8 N55

Leytonstone High Road  257 W14 N8

Leytonstone Station  66 145 257 W13 W14 W15 W16 W19 N8

Limehouse 15 115 135 277 D3 D6 D7 N15 N550 N551

Limehouse Station  DLR 15 115 135 D3

Limes Farm Estate, Grange Hill 462

Lisson Grove 139 189



Little Ealing 65 E3


Little Heath, Charlton 53 54 380 422

Little Heath, Ilford 66 173 296 362 387 396

* Little Heath, Potters Bar 84

Little Venice, Regent's Canal 6 18 46 187 N18

Liverpool Street Station   8 11 23 26 35 42 47 48 78 100 133
135 149 153 205 214 242 271 344 388 N8 N11 N26 N35 N133



Lloyd Park  Tramlink 3

Locksbottom 61 261 353 358 R2 R3 R4

Lodge Hill 96 422 B11

London Aquarium see County Hall

London Arena see Crossharbour

London Bridge Station   17 21 35 40 43 47 48 133 141 149
343 381 521 RV1 N21 N35 N47 N133 N343 N381

London Chest Hospital 309 D3

London City Airport DLR 473 474

* London Colney 84

London Dungeon, Tooley Street see London Bridge Station

London Eye Millennium Wheel see County Hall
or Waterloo Station

London Planetarium, Marylebone Road see Baker Street Station





London's Transport Museum, Covent Garden see Aldwych

London Wall 4 21 43 56 76 100 133 141 153 214 271 N76 N133







London Zoo, Regent's Park 274











* Long Ditton K3









Longford 81 423

Lord's Cricket Ground, St. John's Wood 13 82 113 139 189 274 N13
 Loughborough Estate P5
 Loughborough Junction  35 45 345 P4 P5 N35
 * Loughton 20 167 397 549
 * Loughton Station  20 167 549
 Lower Belvedere 229 401 469
 Lower Feltham 117 235 H21
 * Lower Green, Esher K3
 Lower Morden 163 293 413
 Lower Sydenham 75 181 194 202 352 356 450
 Lower Sydenham Station  352
 Ludgate Circus (City Thameslink  4 11 15 17 23 26 45 63 76
 100 172 N11 N15 N21 N26 N47 N63 N76 N89











M

Madame Tussaud's, Marylebone Road see Baker Street
 Maida Hill 228 414
 Maida Vale 6 16 46 98 187 332 414 N16 N98
 Maida Vale Station  16 98 N16 N98
 Malden Manor  K1 S3
 Malden Rushett 465
 Manor House  29 141 253 254 259 279 341 N29 N253 N279
 Manor Park, Newham 25 86 101 104 474 W19 N86
 Manor Park Station  101 104 474 W19
 Mansion House Station  11 15 17 23 25 26 76 388 521 N11 N15
 N21 N26 N47 N76 N550 N551
 Marble Arch  2 6 7 10 15 16 23 30 36 73 74 82 94 98 113 137
 148 159 274 390 414 436 N7 N15 N16 N73 N74 N98 N137
 N159 N207
 Mardyke Estate, Rainham 365

Marks Gate 62 247 362
 Marsh Wall D3 D6 D8
 Maryland  69 158 257 308 N8
 Marylebone Station   2 18 27 205 453 N18
 Mayday Hospital, Croydon 60 64 109 198 250 289 N159
 Mayesbrook Park 368
 Maze Hill 177 180 188 286 386 N1
 * Merstham 405
 Merton 57 131 152 200 219 470 493 N155
 Merton Park  152 163 164 Tramlink 3
 * Mickleham 465
 Middle Park 124 160
 Middlesex Hospital see Goodge Street Station
 Mildmay Park 21 30 38 56 73 141 236 277 341 476 N38 N73
 Mile End Gate 25 106 205 254 N253
 Mile End Station  25 205 277 323 339 425 D6 D7
 Millbank 3 87 507 C10 N3 N87
 Mill Hill Broadway  114 186 221 240 251 302 303
 Mill Hill Circus 113 186 240 251
 Mill Hill East  221 240 382
 Mill Hill, Green Man 221 240 292 305
 Millwall Dock D3 D7 N550
 Millwall Football Ground, Senegal Fields P12
 Mitcham 118 127 152 200 201 264 270 280 355 S1 N44 N133
 Mitcham  118 201 280 N44 Tramlink 3
 Mitcham Common East 118 N133
 Mitcham Common West 127 264 270 355 S1
 Mitcham Junction   127 S1 Tramlink 1 2
 Monken Hadley 84 383 399

Monks Orchard 367
 Monument Station  15 17 21 35 40 43 47 48 133 141 149 344
 521 N15 N21 N35 N47 N133
 Moorgate, Finsbury Square 21 43 76 141 205 214 271 N76
 Moorgate Station  21 43 76 100 133 141 153 205 214 271
 N76 N133
 Moorhall 331
 Moorfields Eye Hospital see Old Street Station
 Morden Station  80 93 118 154 157 163 164 201 293 413 470
 K5 N155
 Morden Road  93 470 N155 Tramlink 1 2
 Mornington Crescent  24 27 29 88 134 168 214 253 N5 N20
 N28 N29 N31 N253 N279
 Mortlake 209 419 N22
 Mortlake Station  419 N22
 Motspur Park  K5
 Mottingham  124 126 161
 Mount Pleasant 19 38 63 341 N19 N38 N41 N63
 Mount Vernon Hospital, Northwood 282 331 H11
 Mudchute 135 D3
 Mungo Park 165 365 372
 Museum of Childhood, Cambridge Heath Road see Bethnal Green
 Museum of London, Barbican 456 100
 Musical Museum, 368 Brentford High Street 235 267 E2 E8
 Muswell Hill Broadway 43 102 134 144 234 299 603 W7
 Myatts Fields, Camberwell P5






National Army Museum, Chelsea 170
 National Gallery see Trafalgar Square

Natural History Museum, Cromwell Road see South Kensington
 National Maritime Museum See Greenwich
 National Portrait Gallery, St.Martin's Place see Trafalgar Square
 National Theatre, South Bank see Waterloo Station
 Neasden 112 182 232 245 297 302 N98
 Neasden Brent Park Tesco 92 112 206 232 316 PR2
 Neasden Station  297
 New Addington  64 130 314 359 464 T31 T32 N159 Tramlink 3
 New Barnet  84 107 184 307 326 383 384
 New Beckenham 352
 Newbury Park  66 169 296 396
 New Cross Gate  21 36 53 136 171 172 177 321 343 436 453
 P13 N21 N89 N136 N171 N343
 New Cross Station  21 36 53 136 171 172 177 225 321 436
 453 N21 N89 N136 N171
 New Eltham  160 162 233 314 321 B13
 Newham General Hospital 147 262 276 300 376 473
 Newington Green 21 73 141 236 341 476 N73
 New Malden 131 152 213 265 K1 K5 X26 N87 N213
 New Malden Station  213 K1 N213
 New Scotland Yard, Broadway 11 24 148 211 N2 N11 N52 N343
 New Southgate 34 184 221 232 251 298 382 N91
 New Southgate  221 232 382 N91
 New Zealand High Commission New Zealand House,
 Haymarket see Trafalgar Square
 Nightingale Estate, Clapton 488
 Nine Elms 77 87 156 196 344 P5 N87
 Noak Hill 256 294 499
 Norbiton Station  K2 K3 K4 K5

Norbury ⇌ 50 109 255 N159
 * Nork 166
 North Acton, Gipsy Corner 95 260 266 440 487
 North Acton Station ⇌ 260 266 440 487
 North Battersea 170
 North Cheam 93 151 213 293 K5 S3 X26 N213
 North Cray 492
 North Downham 124
 North Dulwich 37 P4
 North Ealing 83 112
 North Ealing Station ⇌ served by Underground only
 Northfields Station ⇌ E2 E3 N11
 North Finchley 82 125 134 221 263 460 N13 N20
 North Greenwich ⇌ 108 129 132 161 188 422 472 486
 North Harrow ⇌ 183 H10 H18 H19
 North Hyde 482 H32
 North Middlesex Hospital, Edmonton 34 102 144 318 444 491
 * North Ockendon 347
 Northolt Park ⇌ 140 395 398 487
 Northolt Station ⇌ 90 120 140 282 N7
 North Peckham Estate 343 N343
 North Romford 103 175 499 375
 North Sheen 190 391 419 N22
 North Sheen Station ⇌ 493 R70
 Northumberland Heath 89 229 B12 N89
 Northumberland Park, Lea Valley Tesco 192 341
 Northumberland Park Station ⇌ 341 476 W3 N76
 North Wembley 79 204 223 245
 North Wembley Station ⇌ ⇌ 245









Northwick Park Hospital 182 186 223 H9 H10 H14 N18
 Northwick Park Station ⇌ H9 H10 H18 H19
 Northwood ⇌ 282 331 H11
 Northwood Hills ⇌ 282 H11 H13
 North Woolwich, Free Ferry 473 474
 Norwood Crown Point 196 249 417 468 X68 N68 N137
 Norwood Green, Southall 120
 Norwood High Street 2 68 196 315 322 468 X68 N2 N68
 Norwood Junction 75 130 157 196 197 312 410
 Norwood Junction Station ⇌ ⇌ 130 197 312
 Notting Hill Gate 27 28 31 52 70 94 148 328 390 452 N28 N31
 N52 N207
 Nunhead 78 343 484 P12 N343
 Nunhead Station ⇌ 78 P12
 Nurserylands Estate 111 R70
 Oak Farm, Hillingdon U2
 Oakleigh Park 34 125 184 234 251 263 326 383 N20
 Oakleigh Park Station ⇌ 383
 Oakthorpe Park W4
 Oakwood ⇌ 121 307 377 N91
 * Ockendon ⇌ 347 370
 Old Bailey Central Criminal Court see St. Paul's Station
 Old Bexley 132 229 269 492 B15
 Old Coulsdon 60 404 466 N68
 Old Ford 8 488 N8
 Old Kent Road, Peckham Park Road 21 53 78 172 381 453 P12 P13
 N21 N381
 Old Kent Road Tesco 168

Old Kent Road, Trafalgar Avenue 21 53 63 78 172 363 453 N21 N63
 Old Street Station  21 43 55 76 135 141 205 214 243 271 N35
 N55 N76
 Olympia see Kensington Olympia
 Orpington 51 61 208 353 358 B14 R1 R2 R3 R4 R5 R6 R7 R8 R9
 R10 R11 N47
 Orpington Station  51 61 208 353 358 B14 R2 R5 R6 R7 R8
 R9 R10 N47
 Osterley H28 H91
 Osterley Station  H91
 Oval Station  3 36 59 133 155 159 185 333 436 N3 N133 N136
 N155 N159
 Oxford Circus  3 6 7 8 10 12 13 15 23 55 73 88 94 98 137 139
 159 189 390 453 C2 N3 N7 N8 N13 N15 N18 N55 N73 N98
 N137 N159 N207
 Oxford Street, Selfridges 2 6 7 10 13 15 23 30 73 74 82 94 98 113
 137 139 159 189 274 390 N7 N13 N15 N73 N74 N98 N137
 N159 N207

P

Paddington Basin 15 N15
 Paddington Green 18 N18
 Paddington Station   7 15 23 27 36 205 332 436 N7 N15
 Padnall Estate, Chadwell Heath 62 296 362
 Page Street, Mill Hill 221
 Palmers Green, North Circular Rd 34 102 121 141 232 329 N29
 Palmers Green Station  121 329 N29 W6
 Park Farm Est, North Cheam S3
 Park Langley 162 352 356 358 N3
 Park Royal Asda 187 224 226 260 440 487 PR2












Park Royal, First Central Business Park 226
 Park Royal Station  95 487
 Park Royal Trading Estate 224 PR2
 Parliament Hill Fields 214 C2 C11
 Parliament Square see Westminster
 Parsons Green 22 424 N22
 * Passingford Bridge 375
 Passport Office UK Passport Service, Globe House, 89 Eccleston
 Square see Victoria Station
 Paul's Cray Hill R4
 Peckham 12 36 37 63 78 136 171 177 197 343 345 363 381 436 P12
 P13 N63 N89 N136 N171 N343 N381
 Peckham Station  12 37 63 78 197 343 363 P12 P13 N63 N343
 Peckham Rye 12 37 63 78 197 343 363 484 P12 N63
 Penge 75 176 194 197 227 354 356 358 N3
 Penge East  75 194
 Penge West   176 197 227 354
 Pentonville Prison 17 91 259 274 N91
 Pepys Estate 199 N1
 Perivale, Medway Estate E5
 Perivale Tesco E5
 Perivale, Western Avenue 95 297 E5
 Perivale Station  297
 Perry Hill 75 181 202
 Perry Vale 75 194 356
 Petersham 65 371
 Petticoat Lane Market, Middlesex Street (Sunday mornings) 8 15
 25 26 35 40 42 47 48 67 78 100 115 149 205 242 254 344 388
 N8 N15 N26 N35 N253 N550 N551


Petts Wood ➡ 208 273 R2 R3 N47
 Phipps Bridge Estate, Mitcham ➡ 200 Tramlink 3
 Piccadilly Circus Ⓣ 3 6 9 12 13 14 15 19 22 23 38 88 94 139 159
 453 N3 N9 N13 N15 N18 N19 N22 N38 N52 N97 N159
 Picketts Lock Centre W8
 Pimlico 2 24 36 185 360 436 C10 N2 N136
 Pimlico Station Ⓣ 24 360 C10
 Pinner Station Ⓣ 183 H1 | H12 H13
 Pinner Green H1 | H12 H13
 Plaistow, Bromley 126 138 261 314 336
 Plaistow Greengate, Newham 5 | 15 262 276 300 330 473 N15
 Plaistow Station Ⓣ, Newham 69 241 262 325 473
 Planetarium, Marylebone Road see Baker Street Station
 Plumstead ➡ 53 96 99 122 177 180 244 380 422 469 472 N1
 Plumstead Common 51 53 291
 Pollards Hill 60 125 255 463
 Ponders End 121 191 279 307 313 349 377 491 N29 N279
 Ponders End Station ➡ 121 191 307 313 349 377 491
 Poplar 15 108 | 15 277 309 D6 D7 D8 N15 N550 N551
 Portobello Market, Portobello Road 23 27 28 31 52 328 N28 N31
 N52
 * Potters Bar, Cranborne Road Industrial Estate 298
 * Potters Bar High Street 84 298 313 383
 * Potters Bar Station ➡ 84 298 313 383
 Poverest, St Mary Cray R2 R3
 Pratts Bottom R5 R10
 Preston Road Ⓣ 79 204 223
 Primrose Hill 31 274 C1 | N28 N31
 Prince Regent DLR 147 325 376 473 N551





Q

Princess Royal University Hospital Farnborough 261 358 R3 R4
 Priory Court Estate W11
 Pudding Mill Lane served by Docklands Light Railway only
 Purley Cross 60 127 166 289 405 407 412 434 466 N68
 Purley, Old Lodge Lane 455
 Purley Station ➡ 127 289 407 412 434
 Purley Way, Collonades 119 289
 Purley Way, Fiveways 119 154 157 289 N213
 Purley Way, Mitcham Road Roundabout 264 289
 Purley Way, Waddon Post Office 289 407 410 455 X26
 Putney Bridge 14 22 39 74 85 93 220 265 270 414 424 430 N22 N74
 Putney Bridge Station Ⓣ 39 85 93 265 270 414
 Putney Church 14 22 39 74 85 93 220 265 270 424 430 485 N22
 N74
 Putney Common 22 265 485 N22
 Putney Heath, Green Man 14 37 39 85 93 170 424 493
 Putney Station ➡ 14 37 39 85 93 337 424 430 N74
 Putney Vale 85 265
 Queen Elizabeth Hospital, Woolwich 161 178 244 291 386 469 486
 Queen Mary's Hospital, Roehampton 72 265 493 N74
 Queen Mary's Hospital, Sidcup 160 229 269 286 B14 R1 |
 Queensbury Ⓣ 79 114 288 614 N98
 Queen's Park Ⓣ 36 36 46 187 206 316 N36
 Queens Park Rangers Shepherd's Bush short walk from 207 260
 283 N207
 Queenstown Road, Battersea 137 156 N137
 Queensway Station Ⓣ 12 70 94 148 N207



R










Racecourse Estate, Northolt 395
 Rainham  103 165 287 365 372
 Ramsden Estate, Orpington 353 R4 R9
 Ravensbourne Park 284
 Ravenscourt Park 27 190 266 267 391 H91 N9 N11
 Ravenscourt Park Station  short walk from 27 190 266 267 391
 H91 N9 N11
 Rayners Lane  398 H9 H10 H12
 Raynes Park  57 131 152 163 200 K5 N87
 Redbridge  66 145 366 N8
 * Redhill 405
 Reedham Station  60 166 405 455 466 N68
 Reeves Corner  264 Tramlink 3
 Regent's Park 13 18 27 30 82 113 205 274 453 C2 N13 N18
 Regent's Park London Zoo 274
 Regent's Park Station  18 27 30 205 453 N18
 Richmond Bus Station and George Street 33 65 190 337 371 391
 419 490 493 H22 H37 R68 R70 N22
 Richmond Bridge 33 490 H22 H37 R68 R70 N22
 Richmond Hill 371
 Richmond Manor Road Homebase 493 R70
 Richmond Park 65 85 265 371 K3
 Richmond, Pools on the Park 490
 Richmond Station    65 190 371 391 419 490 493 H22 H37
 R68 R70 N22
 Riddlesdown 412
 Rippleside, Thatched House 62 173 287 368
 Robin Hood Estate, Kingston Vale K3
 Roding Valley 549

Roding Valley Station  served by Underground only (Central Line)
 Roe Green, Kingsbury 183 204 302 N98
 Roehampton, Alton Road/Bessborough Road (Alton East Estate)
 72 85 265
 Roehampton, Danebury Avenue (Alton West Estate) 170 430 N74
 Roehampton, Earl Spencer 72 85 170 265 430 493 N74
 Roehampton Vale Asda 85 265 K3
 Romford  5 66 86 103 128 165 174 175 193 247 248 252 294 296
 347 365 370 375 496 498 499 N15 N86
 Romford, Queen's Hospital 175 193 496
 Romford Stadium 86
 Rose Hill, St. Helier 151 154 157 164 280 N44 N155
 Rose Lane Estate, Chadwell Heath 62 296 362
 Rotherhithe 47 188 381 C10 P12 N1 N47 N381
 Rotherhithe Station  381 C10 N381
 Roundshaw 154 455 S4 N213
 Roundwood Park, Willesden 206 226
 Royal Academy of Arts, Burlington House, Piccadilly 9 14 19 22 38
 N9 N19 N38 N52 N97
 Royal Air Force Museum, Hendon 204 303 N5
 Royal Albert DLR 300 376
 Royal Albert Dock 101 474
 Royal Albert Hall 9 10 52 70 360 N9 N52
 Royal Brompton Hospital 14 49 345 414
 Royal College of Music, Prince Consort Road 9 10 52 70 360 N9
 N52
 Royal Exchange, Cornhill see Bank
 Royal Festival Hall see Waterloo
 Royal Free Hospital, Hampstead 24 46 168 268 C11 N5

Royal London Hospital, Whitechapel 25 106 205 254 D3 N253
 Royal Marsden Hospital, Fulham Road 14 49 345 414
 Royal Marsden Hospital, Sutton 80 280 S1 S3 S4
 Royal National Orthopaedic Hospital, London
 see Great Portland Street Station 
 Royal National Orthopaedic Hospital, Stanmore 107
 Royal Naval College Greenwich see Greenwich
 Royal Oak  18 36 N18 N36
 Royal Victoria Dock 474
 Ruislip  114 331 398 E7 H13 U1 U10
 Ruislip Gardens  E7
 Ruislip Lido H13
 Ruislip Manor  114 398 H13
 Rush Green, Romford 103 128 174 175 499 N15
 Rushmore Hill R5 R10
 Russell Square  7 59 68 91 168 188 X68 N7 N91
 Ruxley Corner, Foots Cray 233 492



S

* St. Albans 84
 St. Ann's Hospital, Tottenham 67 341
 St. Anthony's Hospital, North Cheam 93 293 413
 St. Bartholomew's Hospital 8 25 56 242 521 N8
 St. George's Hospital, Tooting 155 280 493 G1
 St. Giles's Circus see Tottenham Court Road Station
 St. Helier 80 151 154 164 280 470 S1 S4 N44 N155
 St. Helier Hospital 151 157 S1 N44
 St. Helier Station  154 S4
 St. James's Park Station  short walk from Victoria Street 11 24
 148 211 N2 N11 N36 N44 N52

St. James Street  158 230
 St. John's, Lewisham 21 47 136 225 321 436 N21 N47 N136
 St. John's Wood 13 46 82 113 139 187 189 274 N13
 St. John's Wood Station  13 46 82 113 187 N13
 St. Katharine's Dock 100
 St. Margarets  H37
 St. Mary Cray 51 B14 R1 R2 R3 R4 R5 R6 R10 R11 N47
 St. Mary Cray Station  B14 R1 R6 R11 47
 St. Mary's Hospital see Paddington Station
 St. Pancras International  see King's Cross Station
 St. Paul's Cathedral 4 11 15 17 23 26 76 100 172 521 N11 N15 N21
 N26 N47 N76
 St Paul's Cray, Orpington 51 B14 R1 R11
 St. Paul's Station  4 8 25 56 100 172 242 521 N8
 St. Quintin Park 7 70 220
 St. Raphael's Estate 92 206 232 PR2
 St. Thomas' Hospital 12 53 76 77 148 159 211 341 381 453 507
 N76 N155 N159 N381
 St Vincent's Hospital, Northwood Hills H13
 Sanderstead 403 412
 Sanderstead Station  403
 Sandilands  119 194 198 466 N159 Tramlink 1 2 3
 * Sandown Park, Esher K3
 Sands End 28 295 424 C3 N28
 Science Museum, Exhibition Road see South Kensington
 Selhurst Park see Crystal Palace Football Ground
 Selhurst Station  75 157
 Selsdon 64 359 412 T33
 Selsdon Farley Road 359


Selsdon Wood T33
 Seven Kings 86 128 N86
 Seven Kings Station ⇌ 86
 Seven Sisters ⇌ ⇌ 41 73 76 123 149 243 259 279 318 476 W4
 N41 N73 N76 N279 also served by 230 and 341 westbound
 * Sewardstone Caravan Park 215
 Shadwell ⇌ DLR 100 339 D3
 Shaftesbury Avenue 14 19 38 N19 N38
 Shaftesbury Estate, Battersea G1
 Shepherd's Bush Green ⇌ ⇌ 72 94 95 207 220 237 260 272 283
 295 316 C1 N207
 Shepherd's Bush Interchange ⇌ ⇌ 31 95 148 207 228 237 260
 316 607 C1
 Shepherd's Bush Market ⇌ 207 260 283 607 N207
 Shepherds Hill W5
 Shirley 119 194 198 356 367
 Shirley Park 119 130 194 198 367 466 N159
 Shooters Hill 89 122 161 178 386 486 N89
 Shoreditch High Street ⇌ 8 26 35 47 48 55 67 78 135 149 242 243
 388 N8 N26 N35 N55
 Shortlands ⇌ 227 358 367
 Shrublands, Shirley 198
 Sidcup 51 160 229 233 269 286 321 492 B14 R11
 Sidcup Station ⇌ 51 160 229 233 269 286 492
 Silver Street ⇌ 34 102 144 444
 Silvertown 473 474
 Sipson 222
 Slade Green ⇌ 89 99 428 N89

Sloane Square ⇌ 11 19 22 137 211 319 360 452 C1 N11 N19
 N22 N137
 * Slough 81
 Smitham Station ⇌ 60 166 405 434 463 N68
 Smithfield 56 to West Smithfield (St. Bartholomew's Hospital)
 Smiths Farm, Northolt E10
 Snaresbrook ⇌ W13 W14 N55
 Somerset House, Strand see Aldwych
 Sotherby's Auction Rooms, New Bond Street 8 N8
 South Acton ⇌ ⇌ 440
 South Africa House see Trafalgar Square
 Southall Broadway 95 105 120 195 207 427 482 607 E5 H32 N207
 Southall, Havelock Estate E5
 Southall Station ⇌ 105 120 195 E5 H32
 South Bank Arts Complex see Waterloo
 South Bermondsey 138 1 P12 N1 N381
 Southborough, Bromley 208 336 R7 N47
 Southbury Sainsbury's 217 317
 Southbury ⇌ 121 191 307 313 349 N29
 South Croydon Station ⇌ 64 455 T33
 South Croydon, Swan & Sugar Loaf 50 60 119 166 312 403 405 412
 455 466 468 N68
 South Ealing 65
 Southend Pond 54 136 138 181 208 336 N47 N136
 Southfields, Merton Road 39 156 N87
 Southfields Station ⇌ 39 493
 Southgate ⇌ 121 125 298 299 382 W6 W9 N91
 South Greenford ⇌ 95
 South Hampstead 13 31 46 82 113 187 268 C1 1 N13 N28 N31


South Hampstead Station   31 N28 N31
 South Harefield 331 U9
 South Harrow  114 140 258 395 398 487 H9 H10 H12
 South Hornchurch 103 165 252 365 372
 South Kensington  14 49 70 74 345 360 414 430 C1 N74 N97
 South Kenton   223
 South Merton  164 413
 South Norwood 75 157 196 197 312 410 468 X68 N68
 * South Ockendon 347 370
 South Quay DLR D8
 South Ruislip 114 E2
 South Tottenham   73 76 149 243 318 349 476 N73 N76
 Southwark Cathedral see London Bridge Station
 Southwark Park 1 47 188 199 225 381 P12 N1 N47 N381
 Southwark Station  45 63 100 N63 N89
 South Western Hospital, Stockwell 355
 South Wimbledon 57 93 152 219 493 N155
 South Woodford 123 179 549 W12 W13 W14 N55
 South Woodford Station  179 549 W12 W13 W14 N55
 Spa Hill, Norwood 196 249 450 468 X68 N68
 Sparrow Farm, Feltham H26
 Speakers' Corner (Sundays) see Marble Arch
 Springfield Hospital, Tooting G1
 Spring Grove, Hounslow 117 235 237 H28 H37 N9
 Squirrels Heath 256 294
 * Staines 117 203 216 290
 * Staines Station  117 290
 Stamford Brook 27 190 237 267 391 H91 N9 N11
 Stamford Brook Station  237


Stamford Hill 67 73 76 149 243 253 254 318 349 476 N73 N76
 N253
 Stamford Hill Station  253 254 N253
 Stanmore Broadway 142 340 H12 N98
 Stanmore Station  142 H12 N98
 * Stapleford Abbots 375
 Staples Corner 32 112 142 182 232 266 N5 N16
 Starch Green 94 237 266
 Stepney, Commercial Road 15 115 N15 N550
 Stepney 339
 Stepney Green  25 205 309
 Stirling Corner 107 292 614
 Stockley Estate, West Drayton U5
 Stockley Park Business Park A10 350 U5
 Stockwell Station  2 88 155 196 322 345 355 P5 N2 N155
 Stoke Newington 67 73 76 106 149 243 276 349 393 476 N73 N76
 Stoke Newington Station  67 73 76 106 149 243 349 476 N73 N76
 * Stone 492
 Stonebridge Estate 206
 Stonebridge Park, North Circular Road 18 112 PR2 N18
 Stonebridge Park Station   112 440 PR2
 * Stoneleigh 406
 Strand 6 9 11 13 15 23 87 91 139 176 N9 N11 N13 N15 N21 N26
 N44 N47 N87 N89 N91 N155 N343
 Stratford Broadway and Station DLR    25 69 86 104 108
 158 238 241 257 262 276 308 425 473 D8 N8 N86
 Strawberry Hill 33 R68
 Strawberry Vale R68

Streatham 50 57 60 109 118 133 159 201 249 250 255 315 319
333 G1 P13 N133 N159

Streatham Station  50 57 109 118 159 201 249 250 255 G1 P13
N133 N159

Streatham Common 50 60 109 118 249 250 255 N159


Streatham Common Station  60 118 N133


Streatham Hill Station  50 57 109 118 133 159 201 250 255 319
333 417 P13 N133 N137 N159

Streatham Vale 60 118 N133

Stroud Green 210 W3 W7


Sudbury Hill 92 487 H17

Sudbury Hill Station  92 H17


Sudbury Hill Harrow Station  92 H17

Sudbury Town 18 92 182 204 245 487 H17 N18

Summerstown 44 77 270 G1 N44


* Sunbury  216 235 290



* Sunbury Village 216 235

Sundridge Park  314

Sunray Estate, Tolworth K1


Surbiton 65 71 281 406 418 465 K1 K2 K3 K4


Surbiton Station  65 71 281 465 K1 K2 K3

Surrey Quays Station   47 188 199 225 381 C10 P12 N1
N47 N381

Sutton 80 151 154 164 213 280 407 413 470 S1 S3 S4 X26 N44
N213


Sutton Common Road 80 S3 S4

Sutton Common Station  S3 S4

Sutton Station  80 164 280 S1 S3 N44



* Swanley 233

T

Swiss Cottage  13 31 46 82 113 187 268 603 C11 N13 N28 N31

Sydenham 75 122 176 194 197 202 450

Sydenham Hill 202 356 363 N63

Sydenham Station   122 176 197 202 450

Syon Lane H28 H91

Syon Park 235 237 267 H28 N9

Tate Britain, Millbank 87 88 C10 N87 or short walk from 236 185
436 N2 N136

Tate Modern, Bankside RV1 or short walk from 45 63 100 381 N63
N343 N381

* Tatsfield 464

Teddington 33 281 285 481 R68


Teddington Lock 281 285 R68

Telecom Tower, Maple Street see Warren Street Station

Telegraph Hill, New Cross 343 484 N343

Temple Fortune 82 102 260 N13

Temple Mills, Stratford 308 N26

Temple Station  388 N550 for other buses nearby, see Aldwych


Teviot Estate, Poplar 309

Thamesmead 177 180 229 244 401 472 B11 N1

Thamesmead East 180 401


Thames View Estate, Barking EL1 EL2

Theatre Museum, Covent Garden see Aldwych

Therapia Lane  455 463 Tramlink 3

Thornton Heath, High Street 50 198 250 450 468 X68 N68

Thornton Heath Pond and Garage 60 64 109 198 250 289 N159

Thornton Heath Station  50 198 250 450



Tibbets Corner, Putney Heath 39 93 170 493

Tobacco Dock I00 D6
 Tolworth 265 281 406 418 K1 K2
 Tolworth ⇌ 406 418 K2
 Tooting Bec ☉ 155 219 249 319 355 N155
 Tooting Broadway ☉ 44 57 77 127 131 133 155 219 264 270 280
 355 493 G1 N44 N155
 Tooting Station ⇌ 44 77 264 270 280 355 N44
 Toplocks Estate, Southall E5
 Torrington Park 383
 Tottenham 41 76 123 149 230 243 259 279 318 341 349 476 W4
 N41 N76 N279
 Tottenham Court Road Station ☉ 1 7 8 10 14 19 24 25 29 38 55
 73 98 134 176 242 390 N1 N5 N7 N8 N19 N20 N29 N35 N38
 N41 N55 N68 N73 N98 N171 N253 N279
 Tottenham Hale ☉ ⇌ 41 123 192 230 W4 N41
 Tottenham Hotspur Football Ground 149 259 279 W3 N279
 Totteridge & Whetstone Station ☉ 251 326
 Totteridge Village 251
 Tower Bridge 42 78 RV1
 Tower of London for Tower Hill ☉ and Tower Gateway DLR
 Stations 15 42 78 100 RV1 N15
 Trafalgar Square and Charing Cross Stations ☉ ⇌ 3 6 9 11 12 13
 15 23 24 29 87 88 91 139 159 176 453 N2 N3 N5 N9 N11 N13
 N15 N18 N20 N21 N26 N29 N41 N44 N47 N52 N87 N89 N91
 N97 N155 N159 N279 N343 N381 N550 N551
 Trent Park 121 298 299 307 384 399 N91
 Tudor Estate, Ham 371 K5
 Tufnell Park ☉ 4 134 390 N20
 Tulse Hill Estate 2 201 432 N2








U













Tulse Hill Station ⇌ 2 68 196 201 322 432 468 P13 N2 N68
 Turkey Street ⇌ 217 317 327
 Turnham Green Church 27 237 267 272 391 440 E3 H91 N9
 Turnham Green Station ☉ 94 272 E3 N11
 Turnpike Lane ☉ 29 41 67 121 123 141 144 184 217 221 230 231
 329 444 W4 N29 N41 N91
 Twickenham 33 110 267 281 290 490 H22 R68 R70 N22
 Twickenham Station ⇌ 110 267 281 290
 Twickenham Rugby Ground 281 R62
 United States Embassy, Grosvenor Square see Grosvenor Square
 University College & Hospital see Warren Street Station
 Upminster ☉ ⇌ 248 346 347 370
 Upminster Bridge Station ☉ 248 370
 Upminster Park Estate 248 346
 Upney Station ☉ 62
 Upper Belvedere 99 401
 Upper Clapton 106 253 394 N253
 Upper Holloway ☉ 17 43 263 271 N41
 Upper Norwood 196 249 450 468 X68 N68
 Upper Sydenham 202 356 363 N63
 Upper Walthamstow 230
 * Upper Warlingham Station ⇌ 407
 Upton Park, Boleyns 5 58 104 115 147 330 376 N15
 Upton Park Station ☉ 58 104 238 330 376
 Uxbridge ☉ 222 331 427 607 A10 U1 U2 U3 U4 U5 U7 U9 U10
 N207


















V















Valentines Park 123 145 150 167 179 296 366 396 462
 Vauxhall  2 36 77 87 88 156 185 196 344 360 436 N2 N87
 N136
 Victoria & Albert Museum, Cromwell Road see South Kensington
 Victoria Coach Station 11 170 211 C1 C10 N11
 Victoria Park, Hackney 26 30 277 388 425 488 N26
 Victoria Station  2 11 16 24 36 38 44 52 73 82 148 170 185
 211 436 507 C1 C2 C10 N2 N11 N16 N38 N44 N52 N73
 N136 N279












W












Waddon 119 154 289 407 410 455 X26 N213
 Waddon Marsh  289 455 Tramlink 3
 Waddon Station  154 X26 N213
 Wallington Green 151 407 410 463 X26
 Wallington Town Centre 127 151 154 157 410 455 463 S4 N213
 Wallington Station  127 151 154 157 410 455 463 S4 N213
 * Waltham Cross 217 279 317 327 491 N279
 Walthamstow, Bell 34 97 123 215 275 357 N26 N73
 Walthamstow Central  20 34 48 58 69 97 212 215 230 257
 275 357 W11 W12 W15 W19 N26 N38 N73
 Walthamstow, Coppermill Lane W12
 Walthamstow, Crooked Billet 34 97 158 215 357 W11 N26
 Walthamstow, St. James Street Station  158 212 230 275 W12
 Walthamstow, Queen's Road  served by Overground only
 Walworth 12 35 40 42 45 68 148 171 176 343 468 P5 N35 N68
 N89 N171 N343
 Wandle Park  Tramlink 3
 Wandsworth 28 37 39 44 87 156 170 220 270 337 485 N28 N44
 N87


Wandsworth Bridge 28 295 C3 N28
 Wandsworth Common 219 319 G1
 Wandsworth Prison 77 219
 Wandsworth Road Station  452 N87
 Wandsworth Town Station  28 44
 Wanstead Flats 58 101 308 330 W19
 Wanstead Park Station  58 308 330
 Wanstead Station  66 101 145 308 W12 W13 W14 N8 N55
 Wapping 100 D6
 Wapping Station  100 D6
 * Warlingham 403
 Warren Street Station  10 14 18 24 27 29 30 73 88 134 205 390 N5
 N20 N29 N73 N253 N279
 Warwick Avenue  6 46 187 414
 Waterloo Station  14 26 59 68 76 77 139 168 171 172 176
 188 211 243 341 381 507 521 RV1 X68 N1 N76 N68 N171
 N343 N381
 * Watford High Street  142 258
 * Watford Junction  142 258
 * Watford Town Centre 142 258
 Wealdstone 140 182 186 258 340 H9 H10 N18
 Wellesley Road  Croydon 50 60 64 75 109 119 130 154 166
 194 197 198 250 264 312 367 403 405 407 410 412 450 455
 466 468 N68 N213 N159 Tramlink 1 2 3
 Welling 51 89 96 486 B15 B16 N89
 Welling Station  51 89 486 B16
 Wellington Museum, Apsley House see Hyde Park Corner
 Wells Park Road, Upper Sydenham 202 356
 Welsh Harp 32 83 112 142 183 N5 N16

Wembley Arena 83 92 182 204 224 PR2
 Wembley Central Station    18 79 83 92 182 204 223 224
 297 H17 N18
 Wembley Park Station  83 182 223 297 PR2
 Wembley Stadium 83 92 182 224 PR2
 Wembley Stadium Station  18 83 92 182 224 N18
 Wembley Trading Estate 92 PR2
 Wennington 372
 West Acton Station  440
 Westbourne Grove 7 23 28 31 70 328 452 N7 N28 N31
 Westbourne Park  23 28 31 328 N28 N31
 West Brompton    74 190 430 N74 N97
 Westbrook Estate, Barnet 384
 Westcombe Park 108 161 177 180 286 386 422 N1
 Westcombe Park Station  108 286 422
 West Croydon    50 60 64 75 109 154 157 166 194 198
 250 264 289 367 403 405 407 450 455 468 T33 X26 X68 N68
 N159 N213 Tramlink 1 2 3
 West Drayton  222 H50 U1 U3 U5
 West Dulwich 3 P13 N3
 West Ealing 83 207 427 607 E2 E3 E7 E8 E10 N11 N207
 West Ealing Station  E7 E11 N11
 * Westerham 246
 * Westerham Hill 246
 * West Ewell 418 467
 Westferry DLR 135 277 D3 D7 N550
 West Finchley Station  326
 West Green 41 67 230 341 W4 N41

West Ham Football Ground, Upton Park 5 58 104 115 147 330
 376 N15
 West Ham Station   DLR 276
 West Hampstead   139 328 C11
 West Harrow Station  183 and H11 stop nearby
 West Hendon 32 83 142 183 N5 N16
 West India Docks 277 D3 D6 D7 D8 N550
 West India Quay DLR only
 West Kensington  28 391 N28
 West Kilburn 6 36 187 206 316
 West Middlesex University Hospital, Isleworth 117 267 481 H28
 H37 R62
 Westminster Abbey and Parliament Square 3 11 12 24 53 87 88 148
 159 211 453 N2 N3 N11 N44 N52 N87 N155 N159 N381
 Westminster Station  & Bridge 12 53 148 159 211
 453 N155 N159 N381
 Westminster Cathedral, Ashley Place see Victoria Station  
 West Molesey 411
 West Norwood  2 68 196 315 432 468 X68 N2 N68
 West Ruislip Station   U1 U10
 West Sutton  413
 * West Thurrock 370
 Westway Cross, Greenford 395
 West Wickham 119 194 352
 West Wickham  194 352
 West Wimbledon 57 131 200 N87
 Westwood Hill 122 227 450
 Wetland Centre, Barnes 283
 Whetstone 34 125 234 251 263 326 383 N20

Whipps Cross 20 56 230 257 357 W12 W15 W16 W19 N55
 Whipps Cross Hospital 257 357 W12 W15 W19
 Whitechapel 25 106 205 254 D3 N253
 Whitechapel Station   25 106 205 254 N253
 White City Bus Station 31 49 148 207 228 237 260 316 607 C1
 White City Estate 283
 White City Station  72 95 220 272
 Whitehall 3 11 12 24 53 87 88 159 453 N2 N11 N44 N52 N87 N155
 N159 N279 N343 N381
 Whittington Hospital see Archway Station 
 Whitton 281 481 H22 R62
 Whitton Station  H22
 * Whyteleafe  407 434
 * Whyteleafe South  407 434
 Widmore 336
 Widmore Green 162 269
 Willesden Community Hospital 6 206 226
 Willesden Garage 6 52 98 226 260 266 297 302 460 N52 N98
 Willesden Green 52 98 260 266 302 460 N52 N98
 Willesden Green Station  260 266 460
 Willesden High Road 52 98 226 260 266 297 302 460 N52 N98
 Willesden Junction Station  , Harlesden 220 224 228 266 487
 PR2
 Willesden, Roundwood Park 206 226
 Willow Tree Lane Estate, Yeading E6
 Wimbledon Chase Station  152 163 164 K5
 Wimbledon Common 85 93 265

Wimbledon Lawn Tennis Club and Museum, Church Road 493 also
 special buses from Wimbledon and Southfields stations as
 well as central London during Championships
 Wimbledon Park Station  156 N87
 Wimbledon Stadium 44 77 270 G1 N44
 Wimbledon Station   57 93 131 156 163 164 200 219 493
 N87 Tramlink 3
 Wimbledon Village 93 200 493
 Winchmore Hill 125 329 W9 N29
 Winchmore Hill Green W9
 Winchmore Hill Station  W9
 Winsor Park Estate 376
 Wise Lane Estate, West Drayton U3
 Wolfson Rehabilitation Centre 200
 * Woodbridge 465
 Woodcote 127 463
 Wood End 398
 Woodford Bridge 275 W14
 Woodford Green 20 179 275 W13 N55
 Woodford Station  275 549
 Woodford Wells 20 179 397 W13 N55
 Woodgrange Park Station   25 86 N86
 Wood Green  29 67 121 123 141 144 184 221 230 232 243 329
 W3 W4 N29 N91
 Woodlands Estate, Plumstead 291
 Wood Lane Station  72 220 283 295
 Woodmansterne Station  166 434 463
 * Woodmansterne Village 166
 Woodside  197 289 312 Tramlink 1 2

Woodside Green 197
 Woodside Park  383
 Woolwich (Woolwich Arsenal Station DLR ) 51 53 54 96 99 122
 161 177 178 180 244 291 380 386 422 469 472 N1
 Woolwich Common 122 161 244 386 469 486
 Worcester Park  151 213 K5 S3 X26 N213
 World's End, Chelsea 11 22 211 328 N11 N22 N31
 Wormwood Scrubs 7 70 72 220 283

Y

Yardley Lane Estate, Chingford 215 379
 Yeading 90 120 140 282 E7 E9 N7
 Yiewsley 222 350 U1 U3 U5

Z





Zoological Gardens 274

Main London Buses routes











These routes make up the main bus network in London.

Routes that operate a 24 hour service, or in conjunction with night routes, are marked '**24 hour service**'.















Routes listed are as planned for July 2010 (subject to last minute alterations and changes).

-  Serves nearby Underground Station
-  Serves nearby Overground Station
-  Serves nearby Network Rail Station
-  Serves nearby Tram Stop
- DLR* Serves nearby Docklands Light Railway

1













Tottenham Court Road Station , Holborn Station ,
 Aldwych, Waterloo  , Elephant & Castle  ,
 Bricklayers Arms, South Bermondsey, Surrey Quays  ,
 Canada Water Station  . *GoAhead*





2

Marylebone Station  , Baker Street , Marble Arch ,
 Hyde Park Corner , Victoria  , Vauxhall  ,
 Stockwell , Brixton  , Tulse Hill , West Norwood ,
 Norwood Garage. *Arriva*









3



Oxford Circus , Piccadilly Circus , Trafalgar Square
 (Charing Cross  ), Westminster , Lambeth Bridge,
 Kennington (Oval ), Brixton  , Herne Hill ,
 West Dulwich , South Croxted Road, Crystal Palace.
24 hour service with Route N3. *Abellio*








4 Archway Station , Dartmouth Park, Tufnell Park , Holloway, Finsbury Park  , Highbury Barn, Highbury, Highbury & Islington  , Islington, Angel , Goswell Road, Barbican , St. Paul's , Ludgate Circus (City Thameslink ), Fleet Street, Aldwych, Waterloo Station  . *Metroline*

5 Romford Market, Romford Station , Roneo Corner, Becontree Heath, Barking  , East Ham, Upton Park, Barking Road, Canning Town Station . **24 hour service with Route N15.** *East London*












6 Aldwych, Trafalgar Square (Charing Cross ), Piccadilly Circus , Oxford Circus , Marble Arch , Edgware Road , Warwick Avenue Station , Queen's Park  , Kensal Rise , Donnington Road, Willesden Garage. **24 hour service.** *Metroline*








7 Russell Square , British Museum, Tottenham Court Road Station , Oxford Circus , Marble Arch , Paddington  , Westbourne Park Road, Ladbrooke Grove , Du Cane Road, East Acton , East Acton (Brunel Road). *Metroline*








































8 Oxford Circus , Tottenham Court Road Station , Holborn , St. Paul's , Bank  , Liverpool Street Station , Shoreditch (High Street ), Bethnal Green , Old Ford, Bow Church. **24 hour service with Route N8.** *East London*


9 Hammersmith Bus Station , Olympia, Kensington (High Street Kensington ), Knightsbridge , Hyde Park Corner , Green Park , Piccadilly Circus , Trafalgar Square (Charing Cross ), Aldwych. **24 hour service with Route N9.** *Transdev*
An additional service runs daily from 0930 until 1830 between Kensington (Royal Albert Hall) and Aldwych operated by 'Heritage' Routemaster buses. *First*

10 Hammersmith Bus Station , Olympia, High Street Kensington , Knightsbridge , Hyde Park Corner , Marble Arch , Oxford Circus , Tottenham Court Road , (Googe Street  towards Kings Cross), Euston Square , Euston  , King's Cross St Pancras . **24 hour service.** *Transdev*

11 Liverpool Street Station , Bank   *DLR*, Mansion House , St. Paul's, Ludgate Circus (City Thameslink ), Fleet Street, Aldwych, Trafalgar Square (Charing Cross ), Westminster , Victoria  , Victoria Coach Station, Sloane Square , Chelsea, Fulham Broadway . **24 hour service with Route N11.** *GoAhead*

12 Dulwich (Library), Peckham Rye , Peckham, Camberwell, Elephant & Castle  , Westminster Bridge, Westminster , Trafalgar Square (Charing Cross ), Piccadilly Circus , Oxford Circus . **24 hour service.** *GoAhead*































































- 13** Aldwych, Trafalgar Square (Charing Cross ) )
Piccadilly Circus )
Oxford Circus )
Baker Street )
St. John's Wood )
Swiss Cottage )
Finchley Road )
Finchley Road & Frognal )
Golders Green Station )
Putney Bridge,
Fulham Broadway )
South Kensington )
Knightsbridge )
Hyde Park Corner )
Green Park )
Piccadilly Circus )
(Tottenham Court Road )
Goodge Street ) towards Warren
Street), Warren Street Station ) )
Edgware Road )
Marble Arch )
Oxford Circus )
Piccadilly Circus )
Trafalgar Square (Charing Cross ) )
Aldwych, Fleet Street, Ludgate Circus (City Thameslink )
St. Paul's, Mansion House )
Cannon Street ) )
Monument )
Tower Hill )
Aldgate )
Aldgate East ) )
Hyde Park Corner )
Marble Arch )
Edgware Road )
Maida Vale, Kilburn High Road ))
Kilburn)
Cricklewood Garage.
24 hour service with Route N16. *Metroline*




































- 17** Archway Station )
Upper Holloway

- 21** Newington Green, Mildmay Park, Hoxton, Old Street Station ⇌, Moorgate ⇌, Bank ⇌ DLR, Monument ⇌, London Bridge ⇌, Borough ⇌, Great Dover Street, Bricklayers Arms, Old Kent Road, New Cross Gate ⇌, Lewisham (Lewisham Centre) ⇌ DLR. *GoAhead*
- 22** Putney Common, Putney Church, Putney Bridge, Parsons Green, Chelsea, Sloane Square ⇌, Knightsbridge ⇌, Hyde Park Corner ⇌, Green Park ⇌, Piccadilly Circus ⇌. **24 hour service with Route N22.** *GoAhead*
- 23** Liverpool Street Station ⇌, Bank ⇌ DLR, Mansion House ⇌, St. Paul's, Ludgate Circus (City Thameslink ⇌), Fleet Street, Aldwych, Trafalgar Square (Charing Cross ⇌), Piccadilly Circus ⇌, Oxford Circus ⇌, Marble Arch ⇌, Edgware Road ⇌, Paddington ⇌, Westbourne Grove, Ladbroke Grove ⇌, Kensal Road, Westbourne Park Station ⇌. **24 hour service.** *First*
- 24** Pimlico (Grosvenor Road), Pimlico Station ⇌, Victoria ⇌, Westminster ⇌, Trafalgar Square (Charing Cross ⇌), Charing Cross Road, Leicester Square ⇌, (Tottenham Court Road ⇌, Goodge Street ⇌ towards Hampstead or Euston Square ⇌ towards Pimlico), Warren Street ⇌, Mornington Crescent ⇌, Camden Town ⇌, Malden Road, Hampstead Heath ⇌ (South End Green). **24 hour service.** *GoAhead*













































- 25** Tottenham Court Road Station ⇌, Holborn ⇌, Chancery Lane ⇌, St. Paul's ⇌, Bank ⇌ DLR, Aldgate ⇌, Aldgate East ⇌, Whitechapel ⇌, Mile End Gate, Stepney Green ⇌, Mile End Station ⇌, Bow Road ⇌, Bow Church DLR, Stratford ⇌, DLR, Forest Gate, Woodgrange Park ⇌, Manor Park, Ilford High Road, Ilford ⇌. **24 hour service.** *East London*
- 26** Waterloo Station ⇌, Aldwych, Fleet Street, Ludgate Circus (City Thameslink ⇌), St. Paul's, Mansion House ⇌, Bank ⇌ DLR, Liverpool Street Station ⇌, Shoreditch (High Street ⇌), Cambridge Heath Station ⇌, Well Street, Cassland Road (return via Wick Road), Hackney Wick (Chapman Road). *East London*
- 27** Chalk Farm (Morrison's), Camden Town ⇌, Mornington Crescent ⇌, Euston Square ⇌, Warren Street ⇌, Great Portland Street Station ⇌, Regents Park ⇌, Baker Street Station ⇌, Edgware Road ⇌, Paddington ⇌, Notting Hill Gate ⇌, High Street Kensington ⇌, Olympia Hammersmith ⇌, Ravenscourt Park ⇌, Stamford Brook ⇌, Turnham Green (Church). **24 hour service.** *Transdev*
- 28** Kensal Rise Station ⇌, Harrow Road, Westbourne Park ⇌, Notting Hill Gate ⇌, High Street Kensington ⇌ Olympia, West Kensington ⇌, Fulham Broadway ⇌, Wandsworth Bridge, Wandsworth Town Station ⇌, Wandsworth (Southside Shopping Centre). **24 hour service with N28.** *First*
































- 29** Wood Green Station , Turnpike Lane Station , Harringay, Harringay Green Lanes Station , Manor House , Finsbury Park  , Holloway, Camden Road Station , Camden Town , Mornington Crescent , Warren Street , (Euston Square  towards Trafalgar Square or Tottenham Court Road , Goodge Street  towards Wood Green), Charing Cross Road, Leicester Square , Trafalgar Square (Charing Cross  ).
- 24 hour service with Route N29.** *Arriva*
- 30** Hackney Wick (Eastway), Hackney Central Station , Hackney Downs  , Dalston Junction , Highbury & Islington   , Islington, Angel , King's Cross St Pancras  , Euston   , Euston Square , Warren Street , Great Portland Street Station , Regents Park , Baker Street , Marble Arch . *East London*
- 31** Camden Town (Bayham Street), Camden Town , Chalk Farm , Swiss Cottage , South Hampstead  , Kilburn High Road  , Kilburn Park , Westbourne Park , Notting Hill Gate , Holland Park , Shepherd's Bush  , White City Bus Station. *First*
- 32** Kilburn Park Station , Kilburn High Road  , Brondesbury  , Kilburn , Cricklewood, Staples Corner, West Hendon, Colindale, Burnt Oak, Edgware Station . *Metrolink*

- 33** Hammersmith Bus Station , Barnes Station  , Barnes Common, East Sheen, Richmond    , Twickenham, Waldegrave Road, Teddington, Fulwell (Stanley Road).
24 hour service. *Transdev*
- 34** Barnet Church, High Barnet Station , Whetstone, Arnos Grove Station , Palmers Green, Silver Street  , Edmonton, Angel Road  , Crooked Billet, Walthamstow Central Station  . *Arriva*
- 35** Shoreditch (High Street , Liverpool Street Station  , Monument , London Bridge  , Borough , Elephant & Castle  , Camberwell, Loughborough Junction  , Brixton  , Clapham Common , Clapham Junction    (Falcon Road).
24 hour service with Route N35. *Abellio*
- 36** New Cross Garage, Queen's Road, Peckham  , Peckham, Camberwell, Oval , Vauxhall Station  , Victoria  , Hyde Park Corner , Marble Arch , Edgware Road , Paddington  , Royal Oak , Queen's Park Station  .
24 hour service. *GoAhead*
- 37** Peckham Bus Station, Peckham Rye  , East Dulwich, North Dulwich Station  , Herne Hill  , Brixton  , Clapham Common , Clapham Junction   , Wandsworth, East Putney Station , Putney  , Putney Heath (Green Man).
24 hour service. *GoAhead*

- 38** Victoria Station   Hyde Park Corner  Green Park 
Piccadilly Circus  (Tottenham Court Road Station  towards
Clapton), Bloomsbury, Angel  Islington, Essex Road Station 
Dalston Junction  Hackney Central Station  Clapton Pond.
24 hour service with Route N38. Arriva
- 39** Putney Bridge Station  Putney Station  Putney Heath,
Victoria Drive, Southfields Station  Wandsworth,
Clapham Junction    (Falcon Road). GoAhead
- 40** Dulwich (Library), East Dulwich (Goose Green),
East Dulwich Station  Denmark Hill  Camberwell,
Elephant & Castle   Borough  London Bridge 
Monument  Fenchurch Street  Aldgate Station . Abellio
- 41** Archway Station  Hornsey Rise, Crouch End,
Hornsey Station  Turnpike Lane  West Green Road,
Seven Sisters   Tottenham Hale Station .
24 hour service with Route N41. Arriva
- 42** Liverpool Street (Worship Street), Liverpool Street  
Aldgate  Mansell Street (Tower Gateway DLR & Tower Hill 
Tower Bridge, Bricklayers Arms, East Street, Albany Road,
Camberwell, Denmark Hill (Sunray Avenue). GoAhead

- 43** Friern Barnet (Library), Muswell Hill Broadway,
Highgate Station  Archway  Upper Holloway 
Holloway, Holloway Road Station 
Highbury & Islington Station   Islington, Angel 
City Road, Old Street Station   Moorgate  Bank  DLR,
Monument  London Bridge Station .
24 hour service. Metroline
- 44** Tooting Station  Tooting Broadway  Earlsfield 
Wandsworth, Wandsworth Town  York Road, Battersea,
Battersea Park Station  Queenstown Road, Chelsea Bridge,
Ebury Bridge Road, Victoria Coach Station, Victoria Station  .
24 hour service with Route N44. GoAhead
- 45** Streatham Hill (Atkins Road), Brixton  
Loughborough Junction  Camberwell, Elephant & Castle  
Southwark Station  Blackfriars   Ludgate Circus
(City Thameslink ), Holborn Circus, Chancery Lane 
Gray's Inn Road, King's Cross St Pancras  . GoAhead
- 46** Lancaster Gate Station  Paddington  
Warwick Avenue  St. John's Wood  Swiss Cottage 
Fitzjohn's Avenue, Hampstead Station  Rosslyn Hill,
Hampstead Heath  Malden Road, Kentish Town West 
Kings Cross St Pancras   Gray's Inn Road, Chancery Lane 
Holborn Circus, Farringdon Street (Stonecutter Street). Metroline









- 47** Shoreditch (High Street ) , Liverpool Street Station  , Monument , London Bridge  , Bermondsey , Rotherhithe, Canada Water  , Surrey Quays  , Deptford, Deptford Broadway, Deptford Bridge DLR, Lewisham  DLR, Catford, Catford Garage. Buses towards Shoreditch do not serve Canada Water Bus Station before 0500. *Selkent*
- 48** London Bridge Station  , Monument , Liverpool Street Station  , Shoreditch (High Street ) , Cambridge Heath , Hackney Central , Clapton, Lea Bridge, Leyton (Bakers Arms), Walthamstow Central Station  . *East London*
- 49** Clapham Junction  , Battersea, Chelsea, Sydney Street, South Kensington , High Street Kensington , Holland Road, Shepherd's Bush Interchange  , White City Bus Station. *Transdev*
- 50** Stockwell Station , Clapham Common , Clapham Park, Streatham Hill Station , Streatham , Norbury , Melfort Road, Thornton Heath , Whitehorse Road, West Croydon  , Whitgift Centre (Wellesley Road)  , Croydon High Street (Flyover). *Arriva*
- 51** Woolwich (High Street) , Plumstead Common, Edison Road, Welling , Blackfen, Willersley Avenue, Sidcup , Foots Cray, St. Mary Cray, Orpington Station . *Selkent*






- 52** Victoria Station  , Hyde Park Corner , Knightsbridge , High Street Kensington , Notting Hill Gate , Ladbroke Grove , Kensal Rise , Willesden Garage. *Metroline*
- 53** Whitehall, Westminster , Westminster Bridge, Elephant & Castle  , Bricklayers Arms, Old Kent Road, New Cross Gate  , New Cross  , Deptford Bridge DLR, Blackheath Hill, Blackheath, Charlton Village, Woolwich, Woolwich Arsenal DLR , Plumstead Common, Griffin Road, Plumstead Station . **24 hour service.** *Selkent*
- 54** Woolwich (Calderwood Street), Charlton Village, Blackheath, Blackheath Village, Blackheath Station , Lewisham, Catford, Bellingham , Beckenham Hill Station , Beckenham Junction  , Elmers End (Tesco). *Metrobus*
- 55** Oxford Circus , Tottenham Court Road Station , Bloomsbury, Clerkenwell, Old Street  , Shoreditch (High Street ) , Cambridge Heath , Mare Street, Hackney Central , Clapton, Lea Bridge, Leyton (Bakers Arms). **24 hour service with Route N55.** *East London*
- 56** Whipps Cross, Leyton (Bakers Arms), Lea Bridge, Clapton, Pembury Road, Hackney Downs , Dalston Junction , Essex Road Station , Islington, Angel , Goswell Road, Barbican , St. Paul's , St. Bartholomew's Hospital. *East London*






- 57** Kingston (Fairfield Bus Station), Norbiton, Coombe Lane West, Raynes Park ⇌, Worples Road, Wimbledon ⇌ ⇌, South Wimbledon ⇌, Merton, Colliers Wood ⇌, Tooting Broadway ⇌, Southcroft Road, Mitcham Lane, Streatham Hill ⇌, Streatham Hill (Atkins Road). **24 hour service.** *Transdev*
- 58** East Ham (White Horse), Upton Park Station ⇌, Forest Gate ⇌, Wanstead Park ⇌, Leyton Station ⇌, Church Road, Markhouse Road, Selborne Road, Walthamstow Central Station ⇌ ⇌. *First*
- 59** Kings Cross St Pancras ⇌ ⇌, Euston ⇌ ⇌, Russell Square ⇌, Holborn Station ⇌, Aldwych, Waterloo ⇌ ⇌, Bayliss Road, Kennington, Oval Station ⇌, Brixton ⇌ ⇌, Streatham Hill (Telford Avenue). *Arriva*
- 60** Streatham Garage, Streatham Common ⇌, Streatham Vale, South Lodge Avenue, Thornton Heath Pond, West Croydon ⇌ ⇌, South Croydon, Purley, Coulsdon, Chaldon Way, Old Coulsdon (Tudor Rose). *Arriva*
- 61** Bromley North Station ⇌, Bromley South ⇌, Bromley Common, Locksbottom, Orpington Station ⇌, Chislehurst Road, Chislehurst (Gordon Arms). *Selkent*
- 62** Barking (Gascoigne Estate), Barking Station ⇌ ⇌, Upney Lane, Upney Station ⇌, Becontree ⇌, Chadwell Heath ⇌, Rose Lane, Marks Gate (Billet Road). *East London*





- 63** King's Cross St Pancras ⇌ ⇌, Farringdon Road, Farringdon Station ⇌ ⇌, Ludgate Circus (City Thameslink ⇌), Blackfriars Station ⇌ ⇌, Southwark Station ⇌, Elephant & Castle ⇌ ⇌, Bricklayers Arms, Old Kent Road, Trafalgar Avenue, Peckham, Peckham Rye ⇌, Honor Oak (Forest Hill Tavern). **24 hour service with Route N63.** *GoAhead*
- 64** New Addington (Parkway) ⇌, Addington Village ⇌, Selsdon, South Croydon ⇌, Croham Road, East Croydon ⇌ ⇌, West Croydon ⇌ ⇌, Thornton Heath Pond. *Metrobus*
- 65** Ealing Broadway Station ⇌ ⇌, South Ealing ⇌, Brentford, Kew Bridge ⇌, Kew Gardens, Richmond Station ⇌ ⇌, Petersham, Ham, Kingston ⇌, Kingston (Brook Street). Night service extended to Surbiton ⇌, Hook, Chessington North ⇌, Copt Gilders Estate, Chessington South ⇌, Chessington (World of Adventures). **24 hour service.** *Transdev*
- 66** Romford Station ⇌, Little Heath, Newbury Park ⇌, Gants Hill ⇌, Redbridge ⇌, Wanstead ⇌, New Wanstead, Green Man Roundabout, Leytonstone ⇌ Bus Station. *GoAhead*
- 67** Wood Green Station ⇌, Turnpike Lane Station ⇌, West Green, St. Ann's Road, Stamford Hill, Stoke Newington ⇌, Dalston Kingsland ⇌, Dalston Junction ⇌, Shoreditch (High Street ⇌), Commercial Street, Aldgate East ⇌, Aldgate Station ⇌. *First*

68 Euston Station    Russell Square , Holborn Station , Aldwych, Waterloo Station  , Elephant & Castle  , Camberwell, Herne Hill , Tulse Hill Station , West Norwood Station . *GoAhead*




69 Walthamstow Central Station  , Leyton (Bakers Arms), Leyton Midland Road , Leyton Station , Maryland , Stratford    *DLR*, Plaistow , Hermit Road, Canning Town Station  *DLR*.
24 hour service. *East London*











70 Acton (High Street), East Acton, Du Cane Road, Barlby Road, Ladbrooke Grove , Westbourne Park Road, Bayswater , Queensway , Notting Hill Gate , Kensington, Queen's Gate, South Kensington Station . *Metroline*

71 Kingston (Cromwell Road Bus Station)  , Surbiton , Hook, Chessington North , Copt Gilders Estate, Chessington South , Chessington (World of Adventures).
Transdev












































72 East Acton (Brunel Road), Du Cane Road, White City , Shepherd's Bush  , Hammersmith Broadway , Barnes , Barnes Common, Roehampton Lane, Queen Mary's Hospital, Roehampton (Bessborough Road).
24 hour service. *Transdev*































73 Victoria Station  , Hyde Park Corner , Marble Arch , Oxford Circus , Tottenham Court Road , (Goodge Street  & Warren Street  towards Stoke Newington), Euston Square , Euston  , King's Cross St Pancras  , Angel , Islington, Essex Road , Newington Green, Stoke Newington. Extended Sun and some journeys Mon-Sat to Stamford Hill, Seven Sisters Station  .
24 hour service with Route N73. *Arriva*






































74 Baker Street Station , Marble Arch , Hyde Park Corner , Knightsbridge , South Kensington , Earl's Court , West Brompton  , Lillie Road, Fulham Palace Road, Putney Bridge, Putney (High Street).
24 hour service with Route N74. *GoAhead*















































75 Lewisham Station  *DLR*, Catford Town Hall, Catford Station  , Catford Bridge , Woolstone Road, Mayow Road, Sydenham, Penge East , Penge , Anerley, Norwood Junction, Selhurst , West Croydon   , Croydon (Fairfield Halls).
Metrobus

76 Waterloo Station   (Baylis Road), Aldwych, Fleet Street, Ludgate Circus (City Thameslink  , St. Paul's, Bank  *DLR*, Moorgate , Old Street Station  , Hoxton, Stamford Road, Dalston Junction , Dalston Kingsland , Stoke Newington Station  , Stamford Hill, South Tottenham Station  , Seven Sisters  , Tottenham Garage.
24 hour service with Route N76. *Arriva*

- 77** Waterloo (Concert Halls), Waterloo Station  , Albert Embankment, Vauxhall  , Wandsworth Road , Clapham Junction   , Earlsfield , Tooting Broadway , Tooting Station . *GoAhead*
- 78** Shoreditch (Culvert Avenue), Shoreditch High Street , Liverpool Street Station  , Aldgate , Mansell Street (Tower Gateway DLR & Tower Hill ) , Tower Bridge, Bermondsey, Peckham Park Road, Peckham, Peckham Rye , Nunhead Lane, Nunhead Station , Nunhead (St. Mary's Road). *Arriva*
- 79** Edgware Station  , Canons Park , Queensbury , Kingsbury, The Mall, Preston Road , Wembley Central   , Alperton , Alperton (Sainsbury's). *First*
- 80** Hackbridge (Reynolds Close), Green Wrythe Lane, Middleton Road, St. Helier Avenue, Morden Station , Morden South Station , Sutton Common Road, Collingwood Road, Sutton (Throwley Way), Sutton Station  , Sutton Hospital, Belmont (High Down & Downview). *GoAhead*
- 81** Hounslow Bus Station, Hounslow West , Cranford, Harlington Corner, Harmondsworth, Longford, Colnbrook High Street, Langley, Slough Bus Station . *Transdev*
- 82** North Finchley, Finchley Central , Golders Green , Finchley Road & Frognal , Finchley Road , Swiss Cottage , St. John's Wood , Baker Street , Marble Arch , Hyde Park Corner , Victoria Station . *Metroline*

- 83** Golders Green Station , Hendon Central , Hendon , West Hendon, Kingsbury Green, Wembley Park , Wembley Central  , Alperton Station , Hanger Lane Station , Ealing Broadway , West Ealing, Hanwell, Ealing Hospital.
24 hour service. *First*
- 84** New Barnet Station , High Barnet Station , Barnet Church, Hadley Highstone, Potters Bar, Church Road, Potters Bar Station , South Mimms, London Colney, St. Albans (St. Peter's Street). Schoolday journeys extended to New Greens Estate. *Metroline*
- 85** Kingston (Hall Road), Kingston (Fairfield Bus Station), Norbiton, Kingston Vale, Roehampton Vale, Alton East Estate (towards Putney), Roehampton, Putney Heath, Putney Station , Putney Bridge Station .
24 hour service. *GoAhead*
- 86** Stratford Bus Station   , Forest Gate, Woodgrange Park , Manor Park, Ilford , Seven Kings , Goodmayes , Chadwell Heath, Romford Station .
24 hour service with Route N86. *East London*
- 87** Aldwych, Trafalgar Square (Charing Cross  ) , Westminster , Millbank, Vauxhall  , Wandsworth Road Station , Clapham Junction  , Wandsworth (Wandsworth Plain).
24 hour service with Route N87. *GoAhead*

- 88** Camden Town  (Camden Gardens), Mornington Crescent , Warren Street , Great Portland Street , Oxford Circus , Piccadilly Circus , Trafalgar Square (Charing Cross  )
Westminster , Great Smith Street, Tate Britain, Vauxhall  , Stockwell , Clapham North , Clapham Common  (Old Town).
24 hour service. *GoAhead*
- 89** Lewisham Station  , Blackheath Village, Blackheath , Shooters Hill Road, Shooters Hill, Welling  , Bexleyheath, Colyers Lane, Slade Green Station .
24 hour service with Route N89. *GoAhead*
- 90** Feltham (Leisure West), Feltham Station , Hatton Cross Station , Harlington Corner, Hayes & Harlington Station  , Coldharbour Lane, Lansbury Drive, Kingshill Avenue, Yeading, Northolt Station .
Metroline
- 91** Trafalgar Square (Charing Cross  )
Aldwych, Holborn Station , Russell Square , Euston   
King's Cross St Pancras  , Caledonian Road & Barnsbury  
Caledonian Road , Holloway, Hornsey Rise, Crouch End Broadway.
24 hour service with Route N91. *Metroline*








- 92** Ealing Hospital, Greenford, Greenford Station  , Sudbury Hill Station , Sudbury Hill Harrow , Sudbury & Harrow Road  , Wembley Central    
Wembley Stadium , Wembley Arena, Wembley Trading Estate, Brent Park (Tesco), St. Raphael's North (Drury Way). *First*
- 93** Putney Bridge Station , Putney Station  , Putney Heath, Wimbledon Common, Wimbledon    
South Wimbledon , Morden Road  , Morden Station , Morden South Station  , North Cheam (Priority Road).
24 hour service. *GoAhead*
- 94** Acton Green (Duke of Sussex), Turnham Green , Goldhawk Road (Askew Road), Goldhawk Road , Shepherd's Bush   , Holland Park , Notting Hill Gate , Queensway , Lancaster Gate , Marble Arch , Oxford Circus , Piccadilly Circus .
24 hour service. *Transdev*
- 95** Southall (Town Hall), Dormers Wells, Greenford, Perivale, Hanger Lane Station , Park Royal Station , East Acton, Westway, White City , Shepherd's Bush Green   . *First*
- 96** Woolwich (High Street), Woolwich Arsenal DLR  , Plumstead Station  , Wickham Lane, Welling, Bexleyheath, Crayford, Dartford, then non-stop to Bluewater (Shopping Centre). *Selkent*





















- 97** Leyton (Downsell Road), Leyton Station , Leyton Midland Road , Leyton (Bakers Arms), Walthamstow Central  , Crooked Billet, Chingford Mount, Old Church Road, The Ridgeway, Chingford Station 
East London
- 98** Willesden Garage, Willesden Lane, Kilburn High Road  , Maida Vale (Elgin Avenue) , Edgware Road , Marble Arch , Oxford Circus , Tottenham Court Road Station , (Holborn Station  towards Willesden), Holborn (Red Lion Square).
24 hour service with Route N98. *Metroline*
- 99** Woolwich (High Street), Woolwich Arsenal  , Plumstead , Bostall Heath, Upper Belvedere, Erith  , Erith (Cross Street), Manor Road, Slade Green  , Parkside Avenue, Barnehurst Station  , Bexleyheath (Shopping Centre). *Selkent*
- 100** Elephant & Castle  , Southwark Station , Blackfriars  , Ludgate Circus (City Thameslink  ), St. Paul's , London Wall, Liverpool Street Station  , Aldgate , Tower Gateway  , Vaughan Way, Wapping High Street, Wapping  , Wapping Lane, Tobacco Dock, Shadwell Station  . *Abellio*
- 101** Gallions Reach (Shopping Park), Gallions Reach DLR, Cyprus DLR, Beckton Bus Station DLR, East Ham , Manor Park , Aldersbrook Road, Wanstead Station . *East London*
- 102** Edmonton Green Station  , Upper Edmonton, Silver Street  , Palmers Green, Bounds Green  , Durnsford Road, Muswell Hill Broadway, Fortis Green, East Finchley , Falloden Way, Golders Green  , The Vale, Pennine Drive, North Cricklewood, Brent Cross Shopping Centre.
24 hour service between Edmonton Green and Golders Green.
Arriva
- 103** Rainham (War Memorial), South Hornchurch, Dagenham East , Becontree Heath, Oldchurch Road, Romford  , Pettits Lane North, North Romford (Chase Cross). *East London*
- 104** Stratford Bus Station    DLR, Portway, Plashet Road, Upton Park  , Lonsdale Avenue, East Ham  , Manor Park Station  . *East London*
- 105** Heathrow Airport Central  , Compass Centre, Harlington Corner, Cranford, Southall Station  , Dormers Wells, Greenford, Greenford Station  .
24 hour service. *First*
- 106** Finsbury Park Station  , Lordship Park, Stoke Newington  , Clapton Station  , Clapton, Hackney Central  , Cambridge Heath  , Bethnal Green  , Mile End Gate, Whitechapel Station   . *East London*

- 107** New Barnet Station ⇌, High Barnet ☉, Barnet Church, Arkley, Stirling Corner, Balmoral Drive, Borehamwood, Elstree & Borehamwood Station ⇌, Elstree Village, Canons Corner, Edgware Way, Edgware Station ☉. *Metroline*
- 108** Stratford Bus Station ☉ ⇌ ⇌ DLR, Bow Church, Bromley-by-Bow ☉, Poplar, Blackwall Tunnel, North Greenwich ☉, West Parkside, Westcombe Park ⇌, Blackheath, Blackheath Station ⇌, Blackheath Village, Lewisham Station ⇌ DLR.
24 hour service. *GoAhead*
- 109** Brixton Station ☉ ⇌, Streatham Hill ⇌, Streatham, Norbury ⇌, Thornton Heath Pond, West Croydon ⇌ ⇌ ⇌, Croydon (Katharine Street).
24 hour service with Route N159. *Arriva*
- 110** Twickenham Station ⇌, Staines Road, Powder Mill Lane, Hanworth Road, Hounslow Bus Station. *Transdev*
- 111** Kingston (Cromwell Road Bus Station) ⇌, Hampton Court, Hampton Station ⇌, Nurserylands, Hanworth, Hanworth Road, Hounslow Bus Station, Hounslow East ☉, Heston, Cranford, Harlington Corner, Heathrow Airport Central ☉.
24 hour service. *Transdev*
- 112** Ealing Broadway Station ☉ ⇌, Hanger Lane ☉, Stonebridge Park ☉ ⇌, Neasden, Staples Corner, Brent Cross Shopping Centre. *Abellio*
- 113** Edgware Station ☉, Edgware Way, Apex Corner, Mill Hill Circus, Watford Way, Hendon Central ☉, Brent Cross, Hendon Way, Finchley Road & Frognal ⇌, Finchley Road ☉, Swiss Cottage ☉, St. John's Wood ☉, Baker Street ☉, Marble Arch ☉. *Metroline*
- 114** Mill Hill Broadway Station ⇌, Watling Avenue, Burnt Oak ☉, Queensbury ☉, Kenton ☉ ⇌, Harrow on the Hill Station ☉ ⇌, Porlock Avenue, South Harrow ☉, Victoria Road, Ruislip Manor ☉, Ruislip Station ☉. *Transdev*
- 115** Aldgate Station ☉, Aldgate East ☉, Limehouse ☉ ⇌, All Saints DLR, Poplar, Canning Town ☉ DLR, Barking Road, Upton Park, East Ham (White Horse). *East London*
- 116** Hounslow Bus Station, Hounslow Heath, Bedfont Green, Ashford Hospital. *Transdev*
- 117** West Middlesex Hospital, Isleworth, Hounslow, Hounslow Heath, Hounslow Road, Feltham ⇌, Lower Feltham, Ashford ⇌, Woodthorpe Road, Staines Bus Station. *Metroline*
- 118** Morden Station ☉, Wandle Road, Mitcham ⇌, Manor Road, Streatham Vale, Streatham Common ⇌, Streatham ⇌, Streatham Hill ⇌, Brixton Station ☉ ⇌. *GoAhead*

- 119** Purley Way (Colonnades), Denning Avenue, East Croydon ⇌, Lebanan Road, Sandilands, Shirley, West Wickham, Corkscrew Hill, Coney Hall, Hayes Station ⇌, Hayes Lane, Bromley South ⇌, Bromley North Station ⇌.
24 hour service. *Metrobus*
- 120** Hounslow Bus Station, Hounslow Central ☉, Lampton, Heston, Norwood Green, Southall ⇌, Lady Margaret Road, Yeading, Northolt Station ☉. *Transdev*
- 121** Turnpike Lane Station ☉, Wood Green ☉, Palmers Green ⇌, Southgate ☉, Oakwood ☉, Enfield Chase Station ⇌, Enfield Town Station ⇌, Southbury ⇌, Ponders End, Enfield Highway, Enfield Lock ⇌, Enfield Island Village. *Arriva*
- 122** Crystal Palace, Westwood Hill, Sydenham ☉⇌, Forest Hill ☉⇌, Brockley Rise, Crofton Park Station ⇌, Ladywell ⇌, Lewisham ⇌ *DLR*, Lee Green, Eltham Green, Westhorpe Avenue, Academy Road, Woolwich Common, Woolwich Arsenal *DLR* ⇌, Plumstead ⇌, Plumstead Garage. *Selkent*
- 123** Ilford High Road, Ilford Station ⇌, Gants Hill ☉, Southend Road, Walthamstow, Blackhorse Road ☉, Tottenham Hale ☉⇌, Seven Sisters ☉⇌ (towards Wood Green), Tottenham, Bruce Grove ⇌, Westbury Avenue, Turnpike Lane ☉, Wood Green Station ☉. *Arriva*


































- 124** Eltham (Southend Crescent), Middle Park, Mottingham Station ⇌, Dunkery Road, Grove Park ⇌, Downham, North Downham Estate, Sangley Road, Catford Town Hall, Catford ⇌ and Catford Bridge Stations ⇌, Catford (St. Dunstan's College). *Selkent*
- 125** Finchley Central Station ☉, North Finchley, Whetstone, Hampden Square, Southgate ☉, Highlands Village, Winchmore Hill (Station Road). *Arriva*
- 126** Eltham (Southend Crescent), Mottingham ⇌, Dunkery Road, Grove Park ⇌, Bromley North ⇌, Bromley South ⇌, Bromley South (Westmoreland Road). *Arriva*
- 127** Tooting Broadway ☉, Southcroft Road, Mitcham, Cranmer Road, Mitcham Junction ⇌, Beddington Corner, Hackbridge, Carshalton ⇌, Wallington ⇌, Woodcote Green, Purley Station ⇌. *Metrobus*
- 128** Claybury Broadway, Barkingside, Gants Hill ☉, Ilford ⇌, Green Lane, Becontree Heath, Oldchurch Road, Romford Market, Romford Station ⇌.
24 hour service. *Arriva*
- 129** Greenwich (Cutty Sark *DLR*), East Greenwich, West Parkside, North Greenwich ☉. *Abellio*














































- 130** Norwood Junction   (Grosvenor Road), Woodside , Shirley, Gravel Hill , Addington Village , Fieldway, Goldcrest Way, King Henry's Drive, Homestead Way, New Addington (Parkway) . *Metrobus*
- 131** Kingston (Fairfield Bus Station), Kingston (Cromwell Road Bus Station) , Norbiton, New Malden, Raynes Park , Worples Road, Wimbledon  , South Wimbledon , Merton, Colliers Wood , Tooting Broadway . *Transdev*
- 132** North Greenwich  West Parkside, Rochester Way, Eltham Station , Avery Hill, Blackfen, Blendon, Bexley , Bexleyheath (Shopping Centre). *GoAhead*
- 133** Liverpool Street Station  , Moorgate , Bank  , Monument , London Bridge  , Borough , Elephant & Castle  , Kennington , Kennington Church (Oval ), Brixton , Streatham Hill , Streatham (St. Leonard's Church).
24 hour service with Route N133. *Arriva*
- 134** Tottenham Court Road Station , (Goadge Street  towards Finchley or Euston Square  towards Tottenham Court Road), Warren Street , Mornington Crescent , Camden Town , Camden Road  , Kentish Town  , Tufnell Park , Archway , Highgate , Muswell Hill Broadway, Friern Barnet, North Finchley.
24 hour service. *Metroline*
- 135** Crossharbour (Asda), Mudchute , Eastferry Road, Westferry Road , Heron Quay , Canary Wharf  , Westferry Road, Westferry , Limehouse  , Aldgate East , Aldgate , Liverpool Street  , Shoreditch (High Street  ), Old Street Station  *Arriva*
- 136** Peckham Bus Station, New Cross Gate  , New Cross  , Lewisham  , Catford, Bellingham , Downham, Grove Park .
24 hour service with Route 36. *Selkent*
- 137** Oxford Circus , Marble Arch , Hyde Park Corner , Knightsbridge , Sloane Square , Chelsea Bridge, Battersea Park  , Queenstown Road , Cedars Road, Clapham Common , Kings Avenue, Streatham Hill (Telford Avenue).
24 hour service with Route N137. *Arriva*
- 138** Bromley North Station , Bromley South , Pickhurst Lane, Hayes Station , Coney Hall (Princes Way). *Metrobus*
- 139** Waterloo Station  , Aldwych, Trafalgar Square (Charing Cross Station  ), Piccadilly Circus , Oxford Circus , Baker Street , Lisson Grove, Abbey Road, West Hampstead  , West Hampstead (West End Green).
24 hour service. *Metroline*
























- 140** Heathrow Airport Central , Harlington Corner, Hayes & Harlington , Coldharbour Lane, Yeading Lane, Yeading, Northolt , Northolt Park , South Harrow , Porlock Avenue, Harrow , Harrow & Wealdstone  , Harrow Weald Garage.
24 hour service. *Metroline*
- 141** Palmers Green (North Circular Road), Wood Green , Wood Green Shopping City, Turnpike Lane , Harringay, Harringay Green Lanes , Manor House , Newington Green, Mildmay Park, Hoxton, Old Street Station , Moorgate , Bank  *DLR*, Monument , London Bridge Station  . *Arriva*
- 142** Watford Junction  , Watford High Street , Bushey , Bushey Heath, Stanmore , Canons Corner, Stonegrove, Edgware Station , Burnt Oak, Colindale, West Hendon, Staples Corner, Brent Cross Shopping Centre. *Arriva*
- 143** Archway Station , Highgate Village, East Finchley , Finchley Central , Hendon, Hendon Central , Brent Cross Shopping Centre. *Metroline*
- 144** Edmonton Green , Upper Edmonton, Silver Street , Lordship Lane, Wood Green , Turnpike Lane , Hornsey, Priory Road, Alexandra Park, Muswell Hill Broadway. *Arriva*

- 145** Leytonstone , Bus Station, Green Man Roundabout, Wanstead , Redbridge , The Drive, Ilford , South Park Drive, Longbridge Road, Becontree , Dagenham Heathway , Dagenham Village, Dagenham (Asda). *East London*
- 146** Bromley North Station , Bromley South , Hayes Lane, Keston, Downe (St. Mary's Church). No service early Sun am. *Metrobus*
- 147** Ilford High Road, Ilford , Browning Road, East Ham , Upton Park, Prince Regent Lane, Prince Regent *DLR*, Custom House *DLR*, Keir Hardie Estate, Canning Town Station  *DLR*. *East London*
- 148** Camberwell Green, Elephant & Castle  , Lambeth North , Westminster Bridge, Westminster , Victoria , Hyde Park Corner , Marble Arch , Lancaster Gate , Queensway , Notting Hill Gate , Holland Park , Shepherd's Bush Interchange  , White City Bus Station.
24 hour service. *Transdev*
- 149** London Bridge Station  , Monument , Liverpool Street  , Shoreditch (High Street) , Dalston Junction , Dalston Kingsland , Stoke Newington , Stamford Hill, South Tottenham , Seven Sisters , Tottenham, Bruce Grove , Edmonton Green Station  .
24 hour service. *Arriva*

















































- 150** Becontree Heath Bus Station, Green Lane, Ilford ⇌, Gants Hill ⇌, Barkingside, Fullwell Cross, Hainault ⇌, Manford Way, Chigwell Row (Gravel Lane). *First*
- 151** Wallington (Shotfield), Wallington ⇌, Hackbridge ⇌, Green Wrythe Lane, Thornton Road, St. Helier Hospital, Sutton, Cheam, North Cheam, Worcester Park Station ⇌. *GoAhead*
- 152** Pollards Hill (Westmorland Way), Eastfields, Mitcham, Western Road, Colliers Wood ⇌, Merton, South Wimbledon ⇌, Merton Park ⇌, Wimbledon Chase ⇌, Raynes Park ⇌, New Malden (Police Station). *Abellio*
- 153** Finsbury Park Station ⇌ ⇌, Holloway, Holloway Road ⇌, Westbourne Road, Barnsbury, Hemingford Road, Copenhagen Street, Islington, Angel ⇌, St. John Street, Barbican ⇌, Beech Street, Moorgate ⇌, Liverpool Street Station ⇌ ⇌. *CT Plus*
- 154** West Croydon Bus Station ⇌ ⇌ ⇌, Duppas Hill, Waddon ⇌, Roundshaw, Wallington, Carshalton Beeches ⇌, Benhill Avenue, Sutton, St. Helier Station ⇌, Morden Station ⇌. *GoAhead*
- 155** Tooting (St. George's Hospital), Tooting Broadway ⇌, Tooting Bec ⇌, Balham ⇌ ⇌, Clapham Common ⇌, Clapham North ⇌, Stockwell ⇌, Oval ⇌, Kennington ⇌, Elephant & Castle ⇌ ⇌. *GoAhead*
- 156** Vauxhall ⇌ ⇌, Nine Elms, Battersea Park ⇌, Queenstown Road ⇌, Clapham Junction ⇌ ⇌ ⇌, Wandsworth, Southfields, Durnsford Road, Alexandra Road, Wimbledon Station ⇌ ⇌ ⇌. *Abellio*
- 157** Crystal Palace Bus Station, Crystal Palace ⇌ ⇌, Anerley ⇌ ⇌, Norwood Junction, Selhurst ⇌, West Croydon Bus Station ⇌ ⇌ ⇌, Church Street ⇌, Waddon ⇌, Stafford Road, Wallington ⇌, Carshalton ⇌, Wrythe Lane, St. Helier, Morden Station ⇌. *Abellio*
- 158** Stratford Bus Station ⇌ ⇌ ⇌ *DLR*, Leyton Road, Leyton Station ⇌, Church Road, Markhouse Road, St James Street ⇌, Blackhorse Road ⇌ ⇌, Crooked Billet, Chingford Mount (Prince Albert). *East London*
- 159** Marble Arch ⇌, Oxford Circus ⇌, Piccadilly Circus ⇌, Trafalgar Square (Charing Cross ⇌ ⇌), Westminster ⇌, Westminster Bridge, Kennington Church (Oval ⇌), Brixton ⇌ ⇌, Streatham Hill ⇌, Streatham Station ⇌, Streatham Garage. **24 hour service with Route N159. Arriva**
- 160** Catford (Thomas Lane), Sangley Road, Eltham Green, Middle Park, Eltham, New Eltham ⇌, Edgebury, Chislehurst, Perry Street, Queen Mary's Hospital, Sidcup Station ⇌. *Arriva*
- 161** North Greenwich ⇌, West Parkside, Charlton ⇌, Woolwich, Woolwich Arsenal DLR ⇌, Queen Elizabeth Hospital, Eltham ⇌, Mottingham ⇌, Chislehurst (War Memorial). *Metrobus*












































- 162** Beckenham Junction , Park Langley, Bromley South , Bromley Widmore Road, Bickley , Chislehurst , Chislehurst (War Memorial), Imperial Way, New Eltham , Avery Hill, Eltham Station . *Arriva*
- 163** Morden Station , Hillcross Avenue, Lower Morden, Grand Drive, Raynes Park , Wimbledon Chase , Merton Park , Wimbledon Station  . *GoAhead*
- 164** Sutton Station , St. Helier, Morden , South Merton , Martin Way, Wimbledon Chase , Merton Park , Wimbledon Station  . *GoAhead*
- 165** Romford (The Brewery), Romford Market, Romford Station , Brentwood Road, Gidea Park, Emerson Park , Hornchurch, Abbs Cross Lane, Elm Park , Mungo Park Road, South Hornchurch, Cherry Tree Lane, Rainham, Rainham (Abbey Wood Lane). *First*
- 166** West Croydon Bus Station  , South Croydon , Purley, Coulsdon, Woodmansterne , Chipstead Valley, Banstead (Marks & Spencer). Extended Mon-Sat except evenings to Drift Bridge, Epsom High Street , Epsom General Hospital. *Arriva*
- 167** Ilford High Road, Ilford , Gants Hill , Barkingside, Fullwell Cross, Chigwell , Buckhurst Hill Station , Valley Hill, Loughton Station , Loughton High Road, Pyrles Lane, Debden Estate, Debden Station . *GoAhead*

- 168** Hampstead Heath  (South End Green), Belsize Park , Chalk Farm , Camden Town , Mornington Crescent , Eversholt Street, Euston  , Russell Square , Holborn , Aldwych, Waterloo  , Elephant & Castle  , Bricklayers Arms, Old Kent Road (Tesco). *Arriva*
- 169** Barking (London Road), Barking  , Ilford Lane, Ilford , Ley Street, Newbury Park , Barkingside , Fullwell Cross, Clayhall (The Glade). *East London*
- 170** Victoria Station  , Victoria Coach Station, Royal Hospital Road, Battersea Bridge, Vicarage Crescent, Grant Road, Clapham Junction  , Wandsworth, West Hill, Putney Heath, Roehampton (Danebury Avenue). *GoAhead*
- 171** Holborn Station , Aldwych, Waterloo  , Elephant & Castle  , Camberwell, Peckham, New Cross Gate  , Brockley  , Crofton Park , Brockley Rise, Catford , Catford Bridge , Catford, Catford Garage.
24 hour service with Route N171. *GoAhead*
- 172** St. Paul's Station , Ludgate Circus (City Thameslink ), Fleet Street, Aldwych, Waterloo  , Elephant & Castle  , Bricklayers Arms, Old Kent Road, New Cross Gate  , Brockley  , Crofton Park , Brockley Rise (Chandos). *GoAhead*

- 173** Goodmayes (King George Hospital), Little Heath, Chadwell Heath Lane, Chadwell Heath, Becontree Heath, Dagenham Heathway , Ripple Road, Newham Way, Beckton Bus Station *DLR*. *Arriva*
- 174** Harold Hill (Dagenham Park Square), Hilldene Avenue, Gallows Corner, Romford Station , Oldchurch Road, Oxlow Lane, Dagenham Heathway , Dagenham (Kent Avenue). Diverted at Dagenham (New Road) Mon-Sat to Dagenham (Marsh Way CEME). *East London*
- 175** North Romford (Hillrise Estate), Collier Row, Romford Station , Queen's Hospital, Roneo Corner, Becontree Heath, Dagenham Heathway , Dagenham (Kent Avenue). Diverted at Dagenham (New Road) Mon-Fri except late evenings & Sat early am to Dagenham (Fords Main Works). *East London*
- 176** Tottenham Court Road Station , Charing Cross Road, Leicester Square , Trafalgar Square (Charing Cross  ), Aldwych, Waterloo  , Elephant & Castle , Camberwell, Denmark Hill , East Dulwich , Dulwich, Forest Hill  , Sydenham  , Penge (Pawleyne Arms). **24 hour service.** *Arriva*
- 177** Peckham Bus Station, New Cross Gate  , New Cross , Deptford Broadway, Greenwich *DLR*, Cutty Sark *DLR*, East Greenwich, Charlton, Woolwich, Woolwich Arsenal *DLR* , Plumstead , Abbey Estate, Crossway, Thamesmead (Town Centre). *Selkent*






















































- 178** Woolwich (Calderwood Street), Woolwich Arsenal *DLR* , Queen Elizabeth Hospital, Shooters Hill Road, Kidbrooke Park Road, Kidbrooke , Ferrier Estate, Lee Green, Lewisham Station  *DLR*. *Selkent*
- 179** Ilford High Road, Ilford Station , Gants Hill , South Woodford Station , Woodford Green, Woodford Wells, Whitehall Road, Chingford Station . *First*
- 180** Lewisham Centre, Lewisham Station  *DLR*, Greenwich Station , Greenwich, Cutty Sark *DLR*, East Greenwich, Charlton , Woolwich, Woolwich Arsenal *DLR* , Plumstead , McLeod Road, Abbey Wood , Yarnton Way, Crabtree Manorway, Belvedere Industrial Area. *GoAhead*
- 181** Lewisham Station  *DLR*, Hither Green Lane, Sangley Road, Catford, Bell Green, Lower Sydenham, Southend Lane, Downham, Grove Park . Runs via Lower Sydenham (Sainsbury's) during shopping hours. *Metrobus*
- 182** Harrow Weald (Oxhey Lane), Wealdstone, Harrow & Wealdstone , Harrow , Northwick Park Hospital, Sudbury (Sudbury & Harrow Road ), Wembley Central  , Wembley Stadium , Wembley Park , Neasden, Tanfield Avenue, Staples Corner, Brent Cross Shopping Centre. *Metroline*






























- 183** Golders Green Station , Hendon, Hendon Station , Kingsbury , Kenton  , Harrow  , North Harrow , Pinner (Love Lane). *Transdev*
- 184** Turnpike Lane Station , Wood Green , Alexandra Palace Station  , Durnsford Road, Bounds Green , Arnos Grove , Hampden Square, East Barnet, New Barnet Station , Meadway, Barnet Church, Barnet (Chesterfield Road). *Arriva*
- 185** Victoria Station  , Vauxhall  , Oval , Camberwell Green, Denmark Hill Station  , East Dulwich , Dulwich, Forest Hill   , Catford Station , Catford Bridge , Catford, Lewisham Station  . *DLR. GoAhead*
- 186** Northwick Park Hospital, Harrow Bus Station , Harrow & Wealdstone  , Locket Road, Belmont Circle, Canons Park , Edgware , Edgware Way, Apex Corner, Mill Hill Circus, Mill Hill Broadway  , Watling Avenue, Grahame Park, Aerodrome Road, Hendon Central , Brent Cross Shopping Centre. *Metroline*
- 187** Central Middlesex Hospital, Harlesden  , Kensal Rise  , Queen's Park  , Warwick Avenue Station , St. John's Wood , Swiss Cottage , Finchley Road Station , Finchley Road (O2 Centre). *First*



































- 188** Russell Square , Holborn Station , Aldwych, Waterloo  , Elephant & Castle  , Bricklayers Arms, Bermondsey , Rotherhithe, Canada Water  , Surrey Quays  , Deptford, Greenwich, Cutty Sark DLR, East Greenwich, North Greenwich Station .
- 24 hour service.** *Abellio*
- 189** Oxford Circus , Baker Street , Lisson Grove, Abbey Road, Quex Road, Brondesbury  , Kilburn Station , Cricklewood Broadway, Cricklewood  , North Cricklewood (Holiday Inn), Brent Cross Shopping Centre.
- 24 hour service.** *Metroline*
- 190** Richmond Bus Station, Richmond Station   , Manor Circus (North Sheen Station)  , Chiswick Bridge, Chiswick, Stamford Brook, Ravenscourt Park , Hammersmith Bus Station , Lillie Road, West Brompton (Empress State Building)   . *Metroline*
- 191** Brimsdown Station , Bell Lane, Enfield Highway, Carterhatch, Forty Hill, Chase Side, Enfield Town  , Southbury Station  , Ponders End, Alma Road Estate, Nightingale Road, Edmonton Green Station . *First*
- 192** Enfield Town (Little Park Gardens), Enfield Town Station  , Lincoln Road, Bush Hill Park Station  , Bury Street, Edmonton Green, Montagu Road, Northumberland Park (Tesco), Northumberland Park Station  , Watermead Way, Tottenham Hale Station  . *Arriva*









































- 193** Romford (Queen's Hospital), Romford Market, Romford Station ➔, Osborne Road, Hornchurch Station ➔, Suttons Lane, Ascot Gardens, Bevan Way, Hacton Lane, Wingletye Lane, County Park Estate (Essex Gardens). *First*
- 194** Lower Sydenham (Sainsbury's), Bell Green, Sydenham, Penge East Station ➔, Penge, Beckenham Road 🚏, Clock House ➔, Elmers End Green, Eden Park ➔, West Wickham, Shirley Way, Sandilands 🚏, Lebanon Road 🚏, East Croydon ➔ 🚏, West Croydon Bus Station 🚏 ➔ 🚏. *Arriva*
- 195** Charville Lane Estate, Lansbury Drive, Church Road, Hayes & Harlington Station ➔, North Hyde Road, Southall ➔, Ealing Hospital, Hanwell, Boston Manor Station ➔, Brentford Station ➔, Brentford (County Court). *First*
- 196** Elephant & Castle 🚏 ➔, Kennington Lane, Vauxhall 🚏 ➔, Lansdowne Way, Stockwell 🚏, Brixton 🚏 ➔, Effra Road, Herne Hill ➔, Tulse Hill Station ➔, West Norwood ➔, Upper Norwood, Norwood Junction (Grosvenor Road). *GoAhead*
- 197** Peckham Bus Station, Peckham Rye ➔, Dulwich, Forest Hill 🚏 ➔, Sydenham 🚏 ➔, Penge West 🚏 ➔, Penge, Anerley, Norwood Junction 🚏 ➔, Woodside Green, Morland Road (Blackhorse Lane) 🚏, Addiscombe, Cherry Orchard Road, East Croydon ➔ 🚏, Croydon (Katharine Street). *Arriva*

- 198** Thornton Heath (High Street), Thornton Heath ➔, Thornton Heath Pond, West Croydon 🚏 ➔ 🚏, East Croydon ➔ 🚏, Lebanon Road 🚏, Sandilands 🚏, Shirley, Shrublands (Bramble Close). *Arriva*
- 199** Catford Garage, Catford, Lewisham ➔ DLR, Greenwich ➔, Greenwich, Cutty Sark DLR, Deptford, Pepys Estate, Surrey Quays 🚏, Canada Water Station 🚏 🚏. *Selkent*
- 200** Raynes Park ➔ (Raynes Park Hotel), Wolfson Rehabilitation Centre, The Ridgway, Wimbledon Station 🚏 ➔ 🚏, Queens Road, Haydons Road ➔, Merton, Colliers Wood 🚏, Phipps Bridge 🚏, Mitcham (Fair Green). *GoAhead*
- 201** Morden Station 🚏, Morden Road, Mitcham 🚏, Mitcham Lane, Streatham, Streatham Hill ➔, Upper Tulse Hill, Tulse Hill Station ➔, West Dulwich, Herne Hill Station ➔. *GoAhead*
- 202** Crystal Palace, Wells Park Road, Sydenham 🚏 ➔ (Cobbs Corner), Bell Green, Catford ➔, Catford Bridge ➔, Catford Town Hall, Brownhill Road, Lee Station ➔, Lee Green, Blackheath Station ➔, Blackheath Village, Blackheath (Royal Standard). *Metrobus*
- 203** Hounslow Bus Station, Hounslow West 🚏, Great South West Road, Hutton Cross 🚏, Bedfont, Stanwell, Ashford Hospital, Staines Bus Station. *Transdev*

- 204** Sudbury Town Station , Wembley Central    , Preston Road , Kingsbury , Colindale , Grahame Park, Burnt Oak , Edgware Station . *Metroline*
- 205** Paddington Station  , Edgware Road Station , Marylebone  , Baker Street Station , Regents Park Station , Great Portland Street , Warren Street , Euston Square , Euston   , King's Cross, St Pancras  , Islington, Angel , City Road, Old Street Station  , Moorgate , Liverpool Street Station  , Aldgate , Aldgate East , Whitechapel  , Mile End Gate, Stepney Green , Mile End , Bow Road , Bow Church DLR. **24 hour service.** *East London*
- 206** Kilburn Park Station , Kilburn High Road  , Queen's Park  , Brondesbury Park  , Willesden, Harlesden Jubilee Clock, Winchelsea Road (Harlesden Station  , Stonebridge Estate, Brent Park (Tesco), St. Raphael's (Pitfield Way). *Metroline*
- 207** White City Bus Station, Shepherd's Bush Green  , Shepherd's Bush Market , Acton Vale, Acton, Ealing Common , Ealing Broadway  , West Ealing, Hanwell, Southall, Hayes By-Pass. **24 hour service with Route N207.** *First*































- 208** Lewisham Station  , Catford, Bellingham , Downham, Bromley South , Bromley Common, Southborough, Petts Wood , Crofton Lane, Orpington Station , Orpington (Perry Hall Road). **24 hour service with Route N47.** *Selkent*
- 209** Hammersmith Bus Station , Church Road, Barnes Bridge Station , Mortlake (Avondale Road). *Metroline*
- 210** Finsbury Park Station  , Stroud Green, Crouch Hill , Hornsey Rise, Archway , Highgate Village, Kenwood, Hampstead Heath, Golders Green , Brent Cross Station , Brent Cross Shopping Centre. *Metroline*
- 211** Waterloo Station  , Westminster Bridge, Westminster , Victoria  , Victoria Coach Station, Sloane Square , Sydney Street, Fulham Broadway , Dawes Road, Hammersmith Bus Station . *Abellio*
- 212** Walthamstow (St. James Street Station , Walthamstow Central  , Prospect Hill, Fulbourne Road, Highams Park , Chingford Hatch, Friday Hill, Chingford Station . *CTPlus*
- 213** Kingston (Fairfield Bus Station), Norbiton, Clarence Avenue, New Malden Station , New Malden, Worcester Park , North Cheam, Cheam, Sutton, Sutton (Bushey Road). **24 hour service.** *GoAhead*



































- 214** Liverpool Street Station  , Moorgate , Old Street Station  , City Road, Islington, Angel , King's Cross, St Pancras  , Mornington Crescent , Camden Town , Camden Road , Kentish Town Station  , Parliament Hill Fields, Highgate Village (North Road).
24 hour service. *Metroline*
- 215** Walthamstow Central Station  , Crooked Billet, Chingford Mount, Old Church Road, Mansfield Hill, Yardley Lane Estate (Boardman Avenue). Extended during summer to Lee Valley Camp Site. *East London*
- 216** Kingston (Cromwell Road Bus Station)  , Hampton Court, Hampton Station  , Sunbury Village, Sunbury  , Sunbury Cross, Ashford Common, Ashford  , Ashford Hospital, Staines Bus Station. Runs via Sunbury (Tesco) Mon-Sat & Sun until 1900 *Transdev*
- 217** Turnpike Lane Station , Westbury Avenue, Edmonton (Cambridge), Great Cambridge Road, Carterhatch (Halfway House), Bullsmoor Lane, Waltham Cross. *Metroline*
- 219** Wimbledon Station   , South Wimbledon , Merton, Colliers Wood , Tooting Broadway , Tooting Bec , Wandsworth Common, Trinity Road, Clapham Junction    (Falcon Road). *GoAhead*



























- 220** Harlesden (Willesden Junction  ) , College Park, White City , Shepherd's Bush Green  , Hammersmith , Fulham Palace Road, Putney Church, Putney Bridge Road, Wandsworth (Southside Shopping Centre).
24 hour service. *Transdev*
- 221** Edgware Station , Hale Lane, Mill Hill Broadway , Bunns Lane, Mill Hill East , Woodside Park, North Finchley, Friern Barnet, New Southgate  , Bounds Green , Wood Green , Turnpike Lane Station . *Arriva*
- 222** Hounslow Bus Station, Hounslow West , Cranford, Harlington Corner, Sipson Road, West Drayton Station  , Cowley, Uxbridge Station . *Transdev*
- 223** Harrow Bus Station  , Northwick Park Hospital, Kenton Station  , Woodcock Hill, South Kenton  , Preston Road , Wembley Park , Wembley Central   (Ealing Road). *First*
- 224** Harlesden (Willesden Junction  ) , Harlesden Station  , Park Royal (Asda), Central Middlesex Hospital, Abbey Road, Heather Park, Alperton Station , Wembley Central   , Wembley Stadium Station  , Wembley Hill Road. *First*



































- 225** Hither Green Station ⇌, Hither Green Lane, Lewisham ⇌ DLR, Everson Road DLR, Deptford Bridge DLR, New Cross Station ⇌ ⇌, Trundleys Road, Surrey Quays Station ⇌ ⇌, Canada Water Station ⇌ ⇌. GoAhead
- 226** Golders Green Station ⇌, The Vale, Pennine Drive, Cricklewood ⇌, Anson Road, Dollis Hill ⇌, Willesden, Harlesden Station ⇌ ⇌, Central Middlesex Hospital, Park Royal, Business Park, Coronation Road, Hanger Lane ⇌, Birkdale Road, Eaton Rise, Ealing Broadway Station ⇌ ⇌. First
- 227** Crystal Palace, Crystal Palace Park Road, Penge West ⇌ ⇌, Penge, Beckenham Road ⇌, Clock House ⇌, Shortlands ⇌, Bromley North Station ⇌. Selkent
- 228** Central Middlesex Hospital, Acton Lane, Harlesden Station ⇌ ⇌, Willesden Junction Station ⇌ ⇌, Old Oak Common Lane, Bloemfontein Road, South Africa Road, White City Station ⇌, White City Bus Station, Shepherd's Bush Station ⇌ ⇌, Holland Park Avenue, Holland Park Station ⇌, Ladbroke Grove, Ladbroke Grove Station ⇌, Harrow Road, Elgin Avenue, Maida Hill (The Chippenham). First
- 229** Thamesmead (Town Centre), Crossway, Abbey Wood ⇌, Abbey Road, Belvedere Station ⇌, Erith ⇌, Bexleyheath, Bexley, Hurst Road, Sidcup Station ⇌, Sidcup (Queen Mary's Hospital). One schoolday pm journey runs from Erith School. GoAhead




































































- 230** Upper Walthamstow (Bisterne Avenue), Wood Street ⇌, Whipps Cross, Leyton (Bakers Arms), Walthamstow Central ⇌ ⇌, Selborne Road, St James Street Station ⇌, Blackhorse Road ⇌ ⇌, Tottenham Hale ⇌ ⇌, Seven Sisters (towards Wood Green) ⇌ ⇌, Tottenham, Philip Lane, West Green, Turnpike Lane Station ⇌, Wood Green Station ⇌. East London
- 231** Turnpike Lane Station ⇌, Westbury Avenue, Edmonton (Cambridge), Great Cambridge Road, Enfield Town, Enfield Chase Station ⇌. First
- 232** St. Raphael's (Pitfield Way), Neasden, Dollis Hill Lane, Staples Corner, Brent Cross Shopping Centre, Finchley, North Circular Road, New Southgate ⇌, Arnos Grove Station ⇌, Palmers Green, Wood Green ⇌, Turnpike Lane Station ⇌. Metroline
- 233** Eltham Station ⇌, New Eltham ⇌, Longlands Road, Sidcup Station ⇌, Foots Cray, Ruxley Corner, Maidstone Road, Birchwood Corner, Northview Estate, Swanley (Beechenlea Lane). Arriva
- 234** Highgate Wood (Sussex Gardens), East Finchley ⇌, Fortis Green, Muswell Hill Broadway, Coppetts Wood, Friern Barnet, Whetstone, High Barnet ⇌, Barnet Church, Barnet (The Spires). Metroline

- 235** Brentford (County Court), Isleworth Station , Hounslow Bus Station, Hounslow Heath, Feltham , Lower Feltham, Sunbury Cross, Sunbury , Sunbury Village (Three Fishes). *Abellio*
- 236** Finsbury Park Station , Highbury Barn, Canonbury , Newington Green, Dalston, Regents Estate, Hackney, Homerton Hospital, Kingsmead Estate, Hackney Wick (Eastway). **24 hour service.** *First*
- 237** White City Bus Station, Shepherd's Bush Green , Goldhawk Road , Stamford Brook , Turnham Green Church, Gunnersbury , Kew Bridge , Brentford, Isleworth , Hounslow, Hounslow Heath (Hussar). *Metroline*
- 238** Stratford Bus Station ,    DLR, Portway, Plashet Road, Plashet Grove, East Ham , Barking Station ,   . *East London*
- 240** Golders Green Station , Hendon, Mill Hill East , The Ridgeway, Mill Hill Broadway , Hale Lane, Edgware Station . *Metroline*
- 241** Stratford Bus Station ,    DLR, Plaistow , New Barn Street, Freemasons Road, Custom House DLR, Keir Hardie Estate, Canning Town Station , DLR, Canning Town (Hermit Road). *East London*

- 242** Tottenham Court Road , Holborn , Chancery Lane , St. Paul's , Bank , Liverpool Street Station  , Shoreditch (High Street ) , Dalston Junction , Hackney Central Station , Powerscroft Road, Clapton Park, Homerton Hospital. **24 hour service.** *Arriva*
- 243** Wood Green Station , Bruce Grove , Tottenham, Seven Sisters  , Stamford Hill, Stoke Newington , Dalston Junction , Dalston Kingsland , Shoreditch (High Street ) , Old Street , Clerkenwell, Holborn , Aldwych, Waterloo Station  . **24 hour service.** *Arriva*
- 244** Woolwich Common (Queen Elizabeth Hospital), Shooters Hill, Eglinton Hill, Woolwich, Woolwich Arsenal DLR , Plumstead, Tom Cribb Road, Broadwaters, Belmarsh Prison, Central Way, Thamesmead (Town Centre), Bentham Road, Abbey Wood Station . *GoAhead*
- 245** Golders Green Station , Cricklewood , Tanfield Avenue, Neasden, Forty Avenue, North Wembley , , Sudbury, Sudbury Town Station , Alperton (Sainsbury's). *First*
- 246** Bromley North Station , Bromley South Station , Hayesford Park, Pickhurst Lane, Hayes Station , Coney Hall, Keston, Leaves Green, Biggin Hill, Westerham Hill, Westerham (Green). Extended Sun to Chartwell when open. *Selkent*





























- 247** Barkingside Station , Fullwell Cross, Hainault Station , Hainault Forest, Marks Gate, Collier Row, Romford Station 
East London
- 248** Cranham (Moor Lane), Upminster Park Estate, Avon Road, Upminster Station , Upminster Bridge Station , Hornchurch, Roneo Corner, Romford Station , Romford Market. *East London*
- 249** Anerley Station , Crystal Palace , Upper Norwood, Streatham Common, Streatham , Tooting Bec , Balham Station , Clapham Common  (Old Town). *Arriva*
- 250** East Croydon , Croydon (Katharine Street), West Croydon , London Road, Thornton Heath Pond, Thornton Heath , Green Lane, Streatham , Streatham Hill , Brixton Station 
24 hour service. *Arriva*
- 251** Arnos Grove Station , Betstlye Circus, Whetstone, Totteridge & Whetstone Station , Totteridge, Highwood Hill, Mill Hill Broadway , Watling Avenue, Burnt Oak , Edgware Station 
Metroline
- 252** Hornchurch (Town Centre), Hornchurch Station , Suttons Lane, Airfield Estate, South Hornchurch, Elm Park Station , Roneo Corner, Romford Station , Mawney Road, White Hart Lane, Collier Row Road, Collier Row (Clockhouse Lane). *First*























- 253** Hackney Central Station , Clapton , Stamford Hill , Manor House , Finsbury Park , Holloway, Camden Road , Camden Town , Mornington Crescent , Eversholt Street, Euston Station 
24 hour service with Route N253. *Arriva*
- 254** Aldgate Station , Aldgate East , Whitechapel , Mile End Gate, Bethnal Green , Cambridge Heath , Hackney Central , Clapton , Stamford Hill , Manor House , Finsbury Park , Holloway (Nag's Head).
24 hour service with Route N253. *Arriva*
- 255** Streatham Hill Station , Norbury Station , Stanford Road, Pollards Hill (Westmorland Way). *Arriva*
- 256** Noak Hill (Tees Drive), Noak Hill Road, Hilldene Avenue, Harold Hill, Gooshays Drive, Harold Wood , Ardleigh Green Road, Emerson Park Station , Hornchurch Station , Hornchurch (St. George's Hospital). *Arriva*
- 257** Stratford Bus Station , DLR, Maryland , Leytonstone High Road , Green Man Roundabout, Whipps Cross, Leyton (Bakers Arms), Walthamstow Central Station 
East London
- 258** Watford Junction , Watford High Street , Bushey , Bushey Heath, Harrow & Wealdstone , Harrow Bus Station , Harrow School, Roxeth, South Harrow Station . *Arriva*

- 259** King's Cross, St Pancras   , Caledonian Road, Caledonian Road & Barnsbury , Holloway, Finsbury Park Station  , Manor House , Seven Sisters  , Tottenham, Bruce Grove , Edmonton Green Station . *First*
- 260** White City Bus Station, Shepherd's Bush Green  , Shepherd's Bush Market , Old Oak Road, East Acton, North Acton , Park Royal (Asda), Central Middlesex Hospital, Harlesden  , Church Road, Willesden, Willesden Green , Cricklewood , Golders Green Station . *Metroline*
- 261** Lewisham Station  , Lee Green, Lee Station , Grove Park , Bromley North , Bromley South , Bromley Common, Locksbottom, Princess Royal University Hospital. *Metrobus*
- 262** Stratford Bus Station    , Plaistow , Prince Regent Lane, Tollgate Road, Beckton Bus Station *DLR*, Cyprus, Armada Way, Gallions Reach *DLR*, East Beckton (Sainsbury's). *East London*
- 263** Holloway (Nags Head), Upper Holloway , Archway Station , Highgate Station , East Finchley , North Finchley, Whetstone, High Barnet , Barnet Church, Barnet Hospital. *Metroline*
- 264** Tooting (St. George's Hospital), Tooting Broadway , Tooting Station , Mitcham, Mitcham Common, Reeves Corner  , West Croydon   , Wellesley Road  , Croydon High Street (Flyover). **24 hour service.** *Arriva*
- 265** Tolworth Red Lion, New Malden, Kingston Vale, Roehampton Vale, Alton East Estate, Roehampton, Queen Mary's Hospital, Roehampton Lane, Barnes Common, Barnes , Putney Common, Putney Church, Putney Bridge Station . *Transdev*
- 266** Brent Cross Shopping Centre, Staples Corner, Willesden Green , Church Road, Harlesden  , Willesden Junction  , North Acton , Acton Main Line , Acton, Acton Vale, Starch Green, Ravenscourt Park , Hammersmith Bus Station . **24 hour service.** *Metroline*
- 267** Hammersmith Bus Station , Ravenscourt Park , Stamford Brook, Turnham Green Church, Gunnersbury  , Kew Bridge , Brentford, West Middlesex Hospital, Isleworth, Twickenham , Fulwell Garage. Extended Summer Sun 1000-1800 to Hampton Hill, Hampton Church, Hampton Court Station . *Transdev*
- 268** Golders Green Station , Hampstead Heath, Hampstead , Rosslyn Hill, Belsize Avenue, Swiss Cottage , Finchley Road Station , Finchley Road (Sainsbury's). *Arriva*

- 269** Bexleyheath (Shopping Centre), Bridgen, Bexley, Hurst Road, Faraday Avenue, Sidcup Station ⇌, Perry Street, Chislehurst War Memorial, Chislehurst Station ⇌, Bickley, Bromley North Station ⇌. *Selkent*
- 270** Putney Bridge Station ☉, Putney Bridge Road, Wandsworth, Earlsfield ⇌, Tooting Broadway ☉, Tooting Station ⇌, Mitcham (Commonside West). *GoAhead*
- 271** Highgate Village (South Grove), Archway ☉, Holloway, Highbury & Islington Station ☉ ⇌ ⇌, Canonbury Road, Essex Road Station ⇌, Hoxton, Old Street Station ☉ ⇌, Moorgate (Finsbury Square). Extended Sat, Sun and nights to Liverpool Street Station ☉ ⇌.
24 hour service. *Metroline*
- 272** Chiswick (Grove Park), Chiswick Station ⇌, Sutton Court Road, Turnham Green ☉, Emlyn Road, Old Oak Road, East Acton, Du Cane Road, White City ☉, Shepherd's Bush Green ☉ ⇌.
(Transdev)
- 273** Lewisham (Tesco), Hither Green ⇌, Lee ⇌, Burnt Ash Hill, Horn Park, Grove Park ⇌, Dunkery Road, Chislehurst, Petts Wood Station ⇌. *Selkent*


































- 274** Angel ☉, Islington, Copenhagen Street, Caledonian Road & Barnsbury Station ⇌, Agar Grove, Camden Road ⇌, Camden Town ☉, London Zoo, Prince Albert Road, Baker Street ☉, Marble Arch ☉, Lancaster Gate ☉.
24 hour service. *Metroline*
- 275** Walthamstow (St. James Street Station ⇌), Walthamstow Central ☉ ⇌, Hale End Road, Highams Park Station ⇌, Chingford Lane, Woodford Green, Woodford Station ☉, Woodford Bridge, Tomswood Hill, Fullwell Cross, Barkingside (Tesco). *Arriva*
- 276** Newham General Hospital, Prince Regent Lane, Canning Town Bus Station ☉ *DLR*, Manor Road, West Ham ☉ ⇌, Stratford ☉ ⇌ ⇌ *DLR*, Bow Church, Parnell Road, Hackney Wick ⇌, Kingsmead Estate, Homerton, Hackney Central ⇌, Amhurst Road, Rectory Road ⇌, Stoke Newington Common. *East London*
- 277** Highbury & Islington Station ☉ ⇌ ⇌, Dalston Junction ⇌, Hackney Central ⇌, Well Street, Victoria Park, Mile End Station ☉, Limehouse, Westferry *DLR*, Canary Wharf ☉ *DLR*, Leamouth, Blackwall Station *DLR*.
24 hour service. *East London*


























- 279** Manor House Station , Seven Sisters  , Tottenham, Bruce Grove , Edmonton Green , Ponders End, Enfield Highway, Waltham Cross.
24 hour service with Route N279. *Arriva*
- 280** Belmont Station , Sutton Station , St. Helier, Mitcham , Tooting , Tooting Broadway , Tooting (St. George's Hospital).
GoAhead
- 281** Hounslow Bus Station, Whitton, Twickenham , Fulwell, Teddington , Hampton Wick , Kingston , Surbiton , Tolworth (Ewell Road).
24 hour service. *Transdev*
- 282** Ealing Hospital, Greenford, Yeading, Northolt , Field End Road, Eastcote , Northwood Hills , Northwood , Mount Vernon Hospital. *First*
- 283** East Acton (Brunel Road), Du Cane Road, White City , Bloemfontein Road, Uxbridge Road, Shepherd's Bush Market , Shepherd's Bush  , Hammersmith , Church Road, Barnes (Red Lion), Barnes Pond. Diverted at Barnes (Red Lion) to Barn Elms (Wetland Centre) when open. *NCP*
- 284** Lewisham Station  *DLR*, Ladywell , Ravensbourne Park, Catford & Catford Bridge Stations , Sangley Road, Verdant Lane, Downham, Grove Park , Grove Park Cemetery.
Metrobus






















- 285** Heathrow Airport Central  , Harlington Corner, Hatton Cross Station , Feltham , Hanworth, Hampton Hill, Teddington , Hampton Wick , Kingston (Cromwell Road Bus Station) 
24 hour service. *Transdev*
- 286** Greenwich (Cutty Sark DLR), East Greenwich, Westcombe Park , Blackheath, Kidbrooke, Eltham , Avery Hill, Sidcup , Sidcup (Queen Mary's Hospital). *Arriva*
- 287** Rainham (Abbey Wood Lane), Rainham, Dagenham, Ripple Road, Barking Station   . *East London*
- 288** Queensbury (Morrison's), Queensbury Station , Camrose Avenue, Edgware Station , Broadfields Estate. *Arriva*
- 289** Purley Station , Croydon Airport, Purley Way, Thornton Heath Pond, West Croydon  , Spurgeon's Bridge, Addiscombe , Woodside, Elmers End Green. *Arriva*
- 290** Staines Bus Station, Ashford, Ashford Common, Sunbury Cross, Sunbury , Hanworth, Fulwell, Twickenham Station 
Transdev
- 291** Woolwich Common (Queen Elizabeth Hospital), Woolwich, Woolwich Arsenal DLR , Raglan Road, Griffin Road, Plumstead Common, Woodlands Estate. *Selkent*





































- 292** Borehamwood (Rossington Avenue), Theobald Street, Elstree & Borehamwood Station ⇌, Borehamwood, Stirling Corner, Barnet Way, Apex Corner, Selvage Lane, Edgware Station ☉, Burnt Oak, Colindale (Asda). *Transdev*
- 293** Morden Station ☉, Hillcross Avenue, Lower Morden, Garth Road, North Cheam, Ewell, Epsom Station ⇌, Epsom General Hospital. *Metrobus*
- 294** Havering Park (Firbank Road), Lodge Lane, Collier Row, Romford ⇌, Brentwood Road, Gidea Park ⇌, Harold Wood ⇌, Gooshays Drive, Harold Hill, Whitchurch Road, Noak Hill (Tees Drive). *East London*
- 295** Ladbrooke Grove (Sainsbury's), Latimer Road Station ☉, Shepherd's Bush Green ☉, Hammersmith ☉, Dawes Road, Fulham Broadway Station ☉, Wandsworth Bridge, York Road, Plough Road, Clapham Junction (Falcon Road) ☉ ⇌. **24 hour service.** *First*
- 296** Ilford Broadway (Sainsbury's), Ilford Station ⇌, Gants Hill ☉, Newbury Park ☉, Little Heath, Rose Lane, Romford Station ⇌. *East London*
- 297** Willesden Garage, Neasden Lane, Neasden, Wembley Park ☉, Wembley Central ☉ ⇌, Alperton ☉, Perivale ☉, Argyle Road, Castlebar Road, Ealing Broadway Station ☉ ⇌. **24 hour service.** *Metroline*

- 298** Arnos Grove Station ☉, Waterfall Road, Southgate ☉, Cockfosters ☉, Stag Hill, Potters Bar, Mutton Lane, Potters Bar Station ⇌, Potters Bar (Cranborne Road Industrial Estate). *Arriva*
- 299** Muswell Hill Broadway, Durnsford Road, Bounds Green ☉, Powys Lane, Southgate ☉, Avenue Road, Cockfosters Station ☉. *First*
- 300** Canning Town Station ☉ ⇌ DLR, Prince Regent Lane, Prince Regent Station DLR, Stansfeld Road, Beckton Bus Station DLR, Vicarage Lane, Park Avenue, East Ham Station ☉, East Ham (Wordsworth Avenue). *GoAhead*
- 302** Mill Hill Broadway Station ⇌, Deansbrook Road, Burnt Oak ☉, Kingsbury Green, Neasden, Willesden, Kensal Rise Station ☉. *Metroline*
- 303** Edgware Station ☉, Deansbrook Road, Mill Hill Broadway ⇌, Corner Mead, Grahame Park (Quakers Course), Colindale Avenue, Colindale ☉, Colindale (Asda). *Arriva*
- 305** Edgware Station ☉, Deans Lane, Burnt Oak ☉, Princes Avenue, Kingsbury Circle. *Arriva*
- 307** Brimsdown Station ⇌, Green Street, Ponders End, Southbury ⇌, Enfield Town ⇌, Enfield Chase ⇌, Oakwood ☉, East Barnet, New Barnet ⇌, High Barnet ☉, Barnet Church, Barnet (Arkley Hotel). *Arriva*

- 308** Wanstead Station , Wanstead Park , Forest Gate , Forest Lane, Water Lane, Stratford     *DLR*, Leyton Road, Leyton Station , Temple Mills, Ruckholt Road, Kingsmead Estate, Homerton Hospital, Chatsworth Road, Clapton Park (Millfields Road). *First*
- 309** Canning Town Station  *DLR*, Aberfeldy Estate, Abbott Road, Zetland Street, Cordelia Street, St. Paul's Way, Bow Common, Stepney Green , Globe Road, Bethnal Green , Bethnal Green (London Chest Hospital). *First*
- 312** Norwood Junction (Clifford Road)   , Woodside , Addiscombe , Cherry Orchard Road, East Croydon  , South Croydon Garage. *Arriva*
- 313** Chingford Station , Kings Head Hill, Lea Valley Road, Ponders End, Southbury , Enfield Town , Enfield Chase , Chase Farm Hospital, The Ridgeway, Botany Bay, Potters Bar, Mutton Lane, Potters Bar Station . Schoolday journeys extended to Dame Alice Owen's School. *Arriva*
- 314** Eltham Station , New Eltham Station , William Barefoot Drive, Elmstead Woods , Sundridge Park , Bromley North , Bromley South , Bourne Vale, Hayes , Coney Hall, Addington Village , Fieldway , Headley Drive, New Addington (Parkway ). *Selkent*

- 315** Balham Station  , Bedford Hill, Streatham, Canterbury Grove, West Norwood , Norwood Garage. *GoAhead*
- 316** Cricklewood Garage, Kilburn , Brondesbury , Kilburn High Road  , Kilburn Park , Queen's Park  , Ladbroke Grove (Sainsbury's), Barlby Road, North Kensington (St. Charles Hospital), Latimer Road Station , Shepherd's Bush Interchange  , White City Bus Station. *Metroline*
- 317** Enfield Town (Little Park Gardens), Enfield Town Station , Carterhatch (Halfway House), Bullsmoor Lane, Waltham Cross. *Arriva*
- 318** Stamford Hill (Clapton Common), South Tottenham , Seven Sisters  , Tottenham, Bruce Grove , Dowsett Road, Lansdowne Road, Lordship Lane, The Roundway, White Hart Lane, North Middlesex Hospital. *Arriva*
- 319** Sloane Square , Chelsea, Battersea, Clapham Junction   , Wandsworth Common, Tooting Bec , Streatham, Steatham Hill Station , Streatham Hill (Telford Avenue). *Arriva*
- 320** Bromley North Station , Bromley South , Bromley Common, Keston Mark, Keston, Leaves Green, Biggin Hill, Biggin Hill Valley. *Metrobus*

- 321** New Cross Gate (Sainsbury's), New Cross Station  , Lewisham  DLR, Lee Green, Eltham Green, Eltham, New Eltham Station  Sidcup, Foots Cray (Tesco). *GoAhead*
- 322** Crystal Palace, Gipsy Hill , West Norwood, Tulse Hill , Herne Hill , Raiton Road, Brixton Station  , Landor Road, Clapham Common . *Abellio*
- 323** Mile End Station , Bow Common, Devons Road DLR, Bromley-by-Bow , Twelvetrees Crescent, Manor Road, Canning Town Station  DLR. *East London*
- 325** Prince Regent Station DLR, Custom House DLR, New Barn Street, Balaam Street, Plaistow, Upton Lane, Forest Gate, Katherine Road, East Ham , East Beckton (Showcase), East Beckton (Sainsbury's). *Arriva*
- 326** Barnet (The Spires), Barnet Church, High Barnet , Dollis Valley Way, New Barnet , Longmore Avenue, Whetstone, Totteridge & Whetstone Station , Woodside Park, West Finchley , Finchley Central , Hendon, Hendon Central , Brent Cross Shopping Centre. *Metroline*
- 327** Waltham Cross, Bullsmoor Lane, Elsing Estate, Turkey Street , Waltham Cross (circular route in this direction only) (Mon-Sat). No early am or late evening service. *Arriva*


- 328** Golders Green Station , West Hampstead , Quex Road, Kilburn High Road  , Kilburn Park , Westbourne Park , Notting Hill Gate , High Street Kensington , Earl's Court , Chelsea (World's End). *First*
- 329** Turnpike Lane Station , Wood Green , Palmers Green, Winchmore Hill, Enfield Town (Little Park Gardens). **24 hour service with Route N29.** *Arriva*
- 330** Wanstead Park Station , Forest Gate , Upton Park , Barking Road, Canning Town Station   DLR. *East London*
- 331** Uxbridge Station , Denham Station , South Harefield, Harefield Village, Mount Vernon Hospital, Northwood , Ducks Hill Road, Ruislip Station . *First*
- 332** Neasden (Brent Park Tesco), Tanfield Avenue, Cricklewood, Kilburn , Brondesbury  , Kilburn High Road  , Maida Vale, Edgware Road Station , Harrow Road, Paddington Station  . *Metroline*
- 333** Elephant & Castle  , Kennington , Kennington Church (Oval , Brixton  , Streatham Hill , Streatham, Mitcham Lane, Southcroft Road, Tooting Broadway . *GoAhead*



















- 336** Catford (Thomas Lane), Catford & Catford Bridge Stations ⇌, Brookehouse Road, Whitefoot Lane, Downham, Rangefield Road, Bromley North ⇌, Bromley South ⇌, Homesdale Road, Bickley, Southborough, Bromley Common, Locksbottom (Pallant Way). *Metrobus*
- 337** Richmond Bus Station, East Sheen, Barnes, Putney ⇌, East Putney Station ☉, Wandsworth, Clapham Junction ☉🚆⇌. *Arriva*
- 339** Bow (Fish Island), Tredegar Road, Mile End ☉, Harford Street, Stepney Way, Shadwell Station 🚆DLR. *First*
- 340** Edgware Station ☉, Canons Park ☉, Marsh Lane, Stanmore, Wealdstone, Harrow & Wealdstone ☉🚆⇌, Harrow Bus Station ☉⇌. *Arriva*
- 341** County Hall, Waterloo ☉⇌, Aldwych, Fetter Lane, Chancery Lane Station ☉, Gray's Inn Road, Islington, Angel ☉, Newington Green, Manor House ☉, Harringay Green Lanes Station 🚆, Harringay, West Green, Philip Lane, Tottenham, Bruce Grove ⇌, Lansdowne Road, Northumberland Park ⇌, Northumberland Park (Tesco). **24 hour service.** *First*

- 343** Tower Bridge Road (Queen Elizabeth Street), London Bridge Station ☉⇌, Borough ☉, Elephant & Castle ☉⇌, Rodney Road, North Peckham, Southampton Way, Peckham, Peckham Rye ⇌, Cheltenham Road, Nunhead, Brockley, Telegraph Hill, New Cross (Jerningham Road). **24 hour service with Route N343.** *Abellio*
- 344** Clapham Junction (Falcon) ☉🚆⇌, Battersea Park Road, Battersea Park ⇌, Nine Elms, Vauxhall ☉⇌, Albert Embankment, Lambeth, Elephant & Castle ☉⇌, Southwark Bridge Road, Southwark Bridge, Monument ☉, Liverpool Street Station (Worship Street) ☉⇌. **24 hour service.** *Abellio*
- 345** Peckham Bus Station, Camberwell, Loughborough Junction ⇌, Brixton ☉⇌, Stockwell ☉, Clapham North ☉, Clapham Common ☉, Cedars Road, Clapham Junction ☉🚆⇌, Battersea, Beaufort Street, South Kensington Station ☉. **24 hour service.** *GoAhead*
- 346** Upminster Station ☉⇌, Cranham, Moor Lane, Upminster Park Estate (Waycross Road) (Mon-Sat). *Arriva*
- 347** Romford Station ⇌, Gallows Corner, Harold Wood ⇌, Tylers Common, Hall Lane, Upminster ☉⇌, Cranham, St. Mary's Lane, North Ockendon, Ockendon Station ⇌ (Mon-Sat shopping hours). *GoAhead*

- 349** Stoke Newington ⇌, Stamford Hill, South Tottenham ⇌, Seven Sisters ⇌, Tottenham, Bruce Grove ⇌, Edmonton Green ⇌, Ponders End Garage. *Arriva*
- 350** Heathrow Terminal 5 ⇌, Longford Circus, Harmonsworth, Sipson Road, West Drayton Station ⇌, Horton Road, Stockley Park (Business Park), Hayes & Harlington Station ⇌. *Abellio*
- 352** Bromley North Station ⇌, Bromley South ⇌, Hayesford Park, West Wickham ⇌, Wickham Way, Kelsey Park, Village Way, Beckenham, New Beckenham ⇌, Worsley Bridge Road, Lower Sydenham ⇌, Bell Green, Lower Sydenham (Sainsbury's) (Mon-Sat). *Metrobus*
- 353** Addington Village (Interchange) ⇌, Coney Hall, Hayes ⇌, Keston Mark, Locksbottom, Orpington Station ⇌, Orpington, Court Road, Ramsden Estate (Rye Crescent). *Metrobus*
- 354** Bromley North Station ⇌, Ravensbourne, Beckenham Junction ⇌, Clock House ⇌, Beckenham Road ⇌, Birkbeck ⇌, Anerley ⇌, Penge West ⇌, Penge (Crooked Billet) (Mon-Sat). *Selkent*
- 355** Mitcham (Commonside West), Tooting ⇌, Tooting Broadway ⇌, Tooting Bec ⇌, Balham ⇌, Clapham South ⇌, Clapham Park, Kings Avenue, Brixton Station ⇌. *GoAhead*

- 356** Shirley (Monks Orchard), Monks Orchard Road, Eden Park ⇌, Elmers End ⇌, Birkbeck ⇌, Anerley, Penge, Kent House Road, Bell Green, Lower Sydenham, Forest Hill ⇌, Kirkdale, Wells Park Road, Sydenham Hill. *Selkent*
- 357** Chingford Hatch (Prince of Wales), New Road, Chingford Mount, Crooked Billet, Walthamstow Central ⇌, Leyton (Bakers Arms), Whipps Cross. Extended Sun to Whipps Cross Hospital. *First*
- 358** Crystal Palace, Crystal Palace Station ⇌, Anerley ⇌, Penge, Clock House ⇌, Beckenham Road ⇌, Elmers End, Eden Park ⇌, South Eden Park Road, Shortlands ⇌, Bromley South ⇌, Bromley Common, Locksbottom, Farnborough, Green Street Green, Orpington High Street, Orpington Station ⇌. Buses towards Orpington do not serve Orpington High Street before 0830 on Mon-Fri. *Metrobus*
- 359** Addington Village Interchange ⇌, Monks Hill, Tedder Road, Selsdon (Farley Road) (Mon-Sat shopping hours). *Metrobus*
- 360** Kensington (Queen's Gate), South Kensington ⇌, Brompton Cross, Sloane Avenue, Draycott Place, Sloane Square ⇌, Pimlico ⇌, Vauxhall ⇌, Albert Embankment, Black Prince Road, Elephant & Castle ⇌. *GoAhead*
- 362** Grange Hill Station ⇌, Brockett Way, The Lowe, Hainault Forest, Marks Gate, Rose Lane, Chadwell Heath ⇌, Grove Road, Little Heath, Goodmayes (King George Hospital). *GoAhead*

- 363** Elephant & Castle   Bricklayers Arms, Old Kent Road, Trafalgar Avenue, Peckham, Peckham Rye , Honor Oak, Sydenham Hill, Crystal Palace.
24 hour service with Route N63. *GoAhead*
- 364** Ilford High Road, Ilford Station , Coventry Road, Meads Lane, Goodmayes , Becontree, Parsloes Avenue, Dagenham, Reede Road, Dagenham East , Dagenham East (The Bull).
GoAhead
- 365** Havering Park (Hunters Grove), Collier Row, Romford , Queen's Hospital, Roneo Corner, Abbs Cross Lane, Elm Park , Mungo Park Road, South Hornchurch, Mardyke Estate.
24 hour service *First*
- 366** Redbridge (Roding Lane South), Redbridge Station , The Drive, Ilford , Sunnyside Road, Loxford Lane, Barking  , East Beckton (Showcase), East Beckton (Sainsbury's), Gallions Reach DLR, Armada Way, Cyprus DLR, Beckton Bus Station DLR. *East London*
- 367** West Croydon Bus Station   , East Croydon  , Cherry Orchard Road, Addiscombe , Shirley Oaks, Shirley, The Glade, Elmers End, Eden Park Avenue, Village Way, Beckenham, Shortlands , St. Mary's Avenue, Bromley South , Bromley North Station . *Metrobus*

- 368** Harts Lane Estate, Barking    , Mayesbrook Park, Becontree Avenue, Chadwell Heath Station , Chadwell Heath (Wangey Road). *GoAhead*
- 370** Romford (Mercury Gardens), Romford Station , Victoria Road, Gidea Park, Emerson Park Station , Hornchurch, Upminster Bridge , Upminster  , Corbets Tey, South Ockendon, Lakeside Bus Station. *Arriva* (schoolday journeys between Romford & Corbets Tey *First*)
- 371** Richmond (Dee Road), Richmond   , Queen's Road, Petersham, Ham Estate, Tudor Drive, Park Road, Norbiton, Kingston (High Street). *Transdev*
- 372** Hornchurch (Town Centre), Abbs Cross Lane, Elm Park , Mungo Park Road, South Hornchurch, Rainham , Wennington, Aveley, Lakeside Bus Station. *East London*
- 375** Romford Station , Collier Row, Chase Cross, Havering-atte-Bower, Stapleford Abbots, Passingford Bridge.
Arriva
- 376** Beckton Bus Station DLR, Winsor Park Estate, Cyprus DLR, Stansfeld Road, Newham General Hospital, Upton Park , Plashet Grove, East Ham , East Ham (Newham Town Hall).
East London

- 377** Ponders End Garage, Lincoln Road, Bush Hill Park ⇌, Enfield Town ⇌, Enfield Chase ⇌, Lonsdale Drive, Oakwood Station ☉ (Mon-Sat). *Arriva*
- 379** Chingford Station ⇌, Kings Head Hill, Drysdale Avenue, Yardley Lane Estate (Boardman Avenue). *Arriva*
- 380** Belmarsh Prison, Broadwaters, Tom Cribb Road, Plumstead Station ⇌, Woolwich Arsenal DLR ⇌, Woolwich, Woolwich Dockyard ⇌, Frances Street, Thorntree Road, Charlton Village, North Charlton, Blackheath ⇌, Hare & Billet Road, Lewisham Centre. *Selkent*
- 381** County Hall, Waterloo ☉ ⇌, Southwark Street, London Bridge Station ☉ ⇌, Bermondsey Station ☉, Rotherhithe 🚶, Brunel Road, Salter Road, Downtown, Redriff Road, Canada Water ☉ 🚶, Surrey Quays ☉ 🚶, South Bermondsey, Peckham Park Road, Peckham Bus Station. **24 hour service with Route N381**. *Abellio*
- 382** Southgate Station ☉, Hampden Square, Parkside Gardens, Brunswick Park Road, Arnos Grove ☉, New Southgate ⇌, Friern Barnet, Summers Lane, Finchley Central ☉, Dollis Road, Mill Hill East Station ☉. *Arriva*
- 383** Barnet (The Spires), Barnet Church, Meadway, New Barnet Station ⇌, Oakleigh Park ⇌, Whetstone, Friern Barnet Lane, Torrington Park, Woodside Park Station ☉ (Mon-Sat except late evenings). *Metroline*




















- 384** Cockfosters Station ☉, Mount Pleasant, Westbrook Crescent, East Barnet, New Barnet Station ⇌, York Road, Gloucester Road, High Barnet ☉, Barnet Church, Barnet Hospital, Barnet (Quinta Drive). *Metroline*
- 385** Chingford Station ⇌, Kings Head Hill, Waltham Way, Chingford Mount, Crooked Billet (Sainsbury's) (Mon-Sat shopping hours). *First*
- 386** Blackheath (Royal Parade) ⇌, Hare & Billet Road (return via Prince Charles Road), Shooters Hill Road, Blackheath Hill, Greenwich (Cutty Sark DLR), East Greenwich, Westcombe Park Road, Blackheath, Brook Estate, Queen Elizabeth Hospital, Herbert Road, Woolwich Arsenal DLR ⇌, Woolwich (Beresford Street). *Selkent*
- 387** Little Heath (Haw Bush), King George Hospital, Goodmayes ⇌, Barking ☉ 🚶 ⇌, River Road, Thames Road, Barking Reach (Galleons Drive). Some Mon-Fri peak journeys extended to River Road, Creekmouth (Long Reach Road). *East London*
- 388** Embankment Station ☉, Temple ☉, Blackfriars Station ☉ ⇌, Queen Victoria Street, Mansion House ☉, Bank ☉ DLR, Liverpool Street Station ☉ ⇌, Shoreditch (High Street 🚶), Bethnal Green ☉, Cambridge Heath ⇌, Well Street, Cassland Road (return via Victoria Park Road), Hackney Wick (Chapman Road). *CT Plus*

- 389** Barnet (Salisbury Road), Barnet Church, High Barnet Station ☺, Barnet (Western Way) (Mon-Sat shopping hours). *First*
- 390** Notting Hill Gate ☺, Queensway ☺, Lancaster Gate ☺, Marble Arch ☺, Oxford Circus ☺, Tottenham Court Road ☺, (Goadge Street ☺ & Warren Street ☺ towards Archway), Euston Square ☺, Euston ☺ ⇄ ⇆, King's Cross, St Pancras ☺ ⇆, York Way, Brecknock Road, Tufnell Park ☺, Archway Station ☺.
24 hour service. *Metroline*
- 391** Sands End (Sainsbury's), Imperial Road, Fulham Broadway ☺, West Kensington ☺, Olympia, Hammersmith ☺, Ravenscourt Park ☺, Stamford Brook, Gunnersbury ☺ ⇄, Kew Bridge ⇆, Kew Gardens Station ☺ ⇄, Sandycombe Road, Richmond Station ☺ ⇄ ⇆, Richmond Bus Station. *Transdev*
- 393** Chalk Farm (Morrison's), Chalk Farm ☺, Prince of Wales Road, Kentish Town West ☺, Kentish Town ☺ ⇆, Leighton Road, North Road, Holloway, Holloway Road ☺, Highbury & Islington ☺ ⇄ ⇆, Highbury New Park, Stoke Newington ⇆, Cazenove Road, Northwold Estate, Warwick Grove, Theydon Road, Clapton Station ⇆, Clapton (Nightingale Road). *Arriva*
- 394** Homerton Hospital, Hackney Central ⇄, Richmond Road, Broadway Market, Whiston Road, Hoxton, Shepherdess Walk, Angel ☺, Islington (Tolpuddle Street). *CT Plus*

- 395** Harrow Bus Station ☺, College Road, Bessborough Road, South Harrow ☺, Northolt Road, Northolt Park ⇆, Southwell Avenue, Haydock Avenue, Eastcote Lane North, Castle Road, Currey Road, Oldfield Lane North, Greenford ☺ ⇆, Greenford Road, Westway Cross Retail Park. *Metroline*
- 396** Ilford Broadway (Sainsbury's), Ilford Station ⇆, Gants Hill ☺, Newbury Park ☺, Little Heath, Goodmayes (King George Hospital). *East London*
- 397** Debden Station ☺, Borders Lane, Loughton Station ☺, Loughton High Road, Woodford Wells, Whitehall Road, Forest Side, Chingford Station ⇆, Simmons Lane, Chingford Avenue, Chingford Mount, Crooked Billet (Sainsbury's). No evening service. *Arriva*
- 398** Ruislip Station ☺, Ruislip Manor ☺, Southbourne Gardens, Eastcote ☺, Eastern Avenue, Rayners Lane ☺, Eastcote Lane, South Harrow ☺, Northolt Park ⇆, Wood End Lane, Wood End (Lilian Board Way) (Mon-Sat except evenings). *Transdev*
- 399** Barnet (Salisbury Road), Monken Hadley, Beech Hill, Lancaster Avenue, Hadley Wood Station ⇆, Monken Hadley, Barnet (Salisbury Road) (Mon-Sat shopping hours) (circular route in this direction only). *First*

- 401** Thamesmead (Town Centre), Crossway, Yarnton Way, Belvedere Station ➔, Upper Belvedere, Bedonwell Road, Bexleyheath (Shopping Centre). Runs via Crabtree Manorway. Mon-Fri except evenings. *GoAhead*
- 403** West Croydon Bus Station ☒ ➔ ☒, South Croydon, Sanderstead ➔, Warlingham Green, Warlingham (Sainsbury's). *Arriva*
- 404** Coulsdon (Red Lion), Coulsdon South ➔, Rutherford Rise, Coulsdon Road, Marlpit Lane, Old Coulsdon, Waddington Avenue, Coulsdon Road, Caterham-on-the-Hill (Westway Common) (Mon-Sat except evenings). *Quality Line*
- 405** West Croydon Bus Station ☒ ➔ ☒, Wellesley Road ☒, South Croydon, Pampisford Road, Purley, Coulsdon South ➔, Hooley, Merstham ➔, Redhill Bus Station ➔. *Metrobus*
- 406** Kingston (Cromwell Road Bus Station) ➔, Surbiton Hill Road, Tolworth ➔, Ewell, Epsom (Clock Tower). Schoolday journeys extended to Epsom General Hospital. *Quality Line*
- 407** Sutton (Marshalls Road), Carshalton, Wallington, Beddington, Waddon ➔, Reeves Corner ☒, Centrale ☒, West Croydon ☒ ➔ ☒, South Croydon, Purley ➔, Kenley ➔, Whyteleafe South ➔, Caterham Station ➔. *Abellio*

- 410** Wallington (Shotfield), Wallington Station ➔, Beddington, Waddon, Reeves Corner ☒, Centrale ☒, West Croydon ☒ ➔ ☒, East Croydon ➔ ☒, Cherry Orchard Road, Davidson Road, Tennison Road, Norwood Junction, Auckland Road, Crystal Palace Station ☒ ➔ ☒, Crystal Palace. *Arriva*
- 411** West Molesey (Central Avenue), East Molesey, Hampton Court ➔, Kingston (Cromwell Road Bus Station) ➔. *Transdev*
- 412** West Croydon Bus Station ☒ ➔ ☒, Wellesley Road ☒, South Croydon, Upper Selsdon Road, Selsdon, Sanderstead Church, Riddlesdown, Purley ➔, Purley Cross. *Arriva*
- 413** Sutton Garage, Sutton, West Sutton ➔, Gander Green Lane, Stonecot Hill, Lower Morden, Cannon Hill Lane, Martin Way, South Merton ➔, Morden Station ☒. *GoAhead*
- 414** Putney Bridge Station ☒, Fulham Broadway ☒, South Kensington ☒, Knightsbridge ☒, Hyde Park Corner ☒, Marble Arch ☒, Edgware Road ☒, Warwick Avenue Station ☒, Maida Hill (The Chippenham). *Abellio*
- 415** Elephant & Castle ☒ ➔, Kennington Station ☒, Kennington Church (Oval Station ☒), Brixton ☒ ➔, Tulse Hill Station ➔. *Arriva*

- 417** Clapham Common (Old Town), Clapham Common , Kings Avenue, Streatham Hill , Leigham Court Road, Crystal Palace.
24 hour service with Route NI37. *Arriva*
- 418** Kingston (Cromwell Road Bus Station) , Surbiton Hill Road, Tolworth , Ruxley Lane, West Ewell, Longmead Road, Epsom , Epsom (Clock Tower). *Quality Line*
- 419** Richmond Bus Station, Richmond Station   , Mortlake , Barnes Bridge Station , Lonsdale Road, Suffolk Road, Verdun Road, Lonsdale Road, Hammersmith Bus Station . *Transdev*
- 422** North Greenwich Station , East Greenwich, Westcombe Park Station , Blackheath, Charlton Village, Woolwich, Woolwich Arsenal , Plumstead , Wickham Lane, King Harold's Way, Hythe Avenue, Pickford Lane, Bexleyheath Station , Bexleyheath, Bexleyheath Garage.
GoAhead
- 423** Heathrow Terminal 5  , Longford, Bath Road, Harlington Corner, Eastern Perimeter Road, Hatton Cross Station , Beavers Farm, Hounslow Bus Station.
Transdev































- 424** Putney Heath (Green Man), Carslake Road, Putney Station , Putney Church, Putney Bridge, Parsons Green, Peterborough Road, Hurlingham, Sands End (Sainsbury's), Broughton Road, Fulham Broadway , Munster Road, Lysia Street, Fulham (Cannons Leisure Centre) (Mon-Sat except evenings). *GoAhead*
- 425** Clapton (Nightingale Road), Clapton Pond, Homerton Hospital, Ponsford Street, Lauriston Road, Victoria Park, Grove Road, Mile End , Bow Road , Bow Church DLR, Stratford Bus Station   . *DLR. GoAhead*
- 427** Acton (High Street), Ealing Common , Ealing Broadway  , West Ealing, Hanwell, Southall, Hayes End, Hillingdon Hill, Uxbridge Station .
24 hour service with Route N207. *First*
- 428** Erith (Cross Street), South Road, Slade Green , Thames Road, Crayford, Dartford, then non-stop to Darent Valley Hospital, Bluewater (Shopping Centre). *Arriva*
- 430** South Kensington Station , Old Brompton Road, West Brompton   , Lillie Road, Fulham Palace Road, Putney Bridge , Putney , Dover House Road, Roehampton (Danebury Avenue). *GoAhead*
- 432** Brixton Station  , Tulse Hill , West Norwood , Crystal Palace  , Anerley Station  . *Arriva*






























- 434** Whyteleafe South ⇌, Whyteleafe ⇌, Valley Road, Kenley ⇌, Northwood Avenue, Purley ⇌, Purley Cross, Woodcote Valley Road, Smitham Downs Road, Coulsdon, Rickman Hill (Mon-Sat except evenings). *Abellio*
- 436** Lewisham (Lewisham Centre), Lewisham Station ⇌ *DLR*, New Cross ⇌, New Cross Gate ⇌, Queens Road Peckham Station ⇌, Peckham, Camberwell, Oval ⇌, Vauxhall ⇌, Victoria ⇌, Hyde Park Corner ⇌, Marble Arch ⇌, Edgware Road Station ⇌, Paddington Station ⇌, *GoAhead*⁴⁴⁰, Gunnersbury (Power Road), Gunnersbury ⇌, Turnham Green (Chiswick High Road), Acton Green, Chiswick Park ⇌, South Acton ⇌, Acton, West Acton ⇌, Gipsy Corner, North Acton ⇌, Chase Road, Park Royal, Central Middlesex Hospital, Abbey Road, Stonebridge Park Station ⇌. *Transdev*
- 444** Turnpike Lane Station ⇌, Westbury Avenue, Wilbury Way, North Middlesex Hospital, Edmonton, Silver Street Station ⇌, Angel Road ⇌, Hall Lane, Chingford Mount, New Road, Larkshall Road, Chingford Station ⇌. *Arriva*
- 450** Lower Sydenham (Sainsbury's), Bell Green, Sydenham ⇌, Westwood Hill, Crystal Palace, Chevening Road, Upper Norwood, Spa Hill, Thornton Heath ⇌, Bensham Lane, West Croydon Bus Station ⇌. *Arriva*




































- 452** Wandsworth Road Station ⇌, Queenstown Road ⇌, Battersea Park ⇌, Chelsea Bridge, Sloane Square ⇌, Knightsbridge ⇌, Kensington High Street, Notting Hill Gate ⇌, Ladbroke Grove ⇌, Kensal Rise Station ⇌. *Abellio*
- 453** Marylebone Station ⇌, Baker Street Station ⇌, Regent's Park Station ⇌, Great Portland Street ⇌, Oxford Circus ⇌, Piccadilly Circus ⇌, Trafalgar Square (Charing Cross ⇌), Westminster ⇌, Westminster Bridge, Lambeth North ⇌, Elephant & Castle ⇌, Bricklayers Arms, Old Kent Road, New Cross Gate ⇌, New Cross ⇌, Deptford Bridge *DLR*.
24 hour service. *GoAhead*
- 455** Wallington (Shotfield), Roundshaw, Plough Lane, Beddington (Asda), Therapia Lane ⇌, Ampere Way ⇌, Waddon Marsh ⇌, Reeves Corner ⇌, Centrale ⇌, West Croydon ⇌, South Croydon, Pampisford Road, Purley Cross, Old Lodge Lane (Canons Hill). *Arriva*
- 460** Willesden Garage, Willesden Green ⇌, Cricklewood ⇌, Golders Green ⇌, Finchley Central Station ⇌, North Finchley. *Metroline*
- 462** Hainault (The Lowe), Grange Hill ⇌, Limes Farm Estate, Fullwell Cross, Barkingside, Longwood Gardens, Gants Hill ⇌, Beehive Lane, Ilford Station ⇌. *Arriva*






















- 463** Coulsdon South Station ⇌, St Andrew's Road, Woodmansterne ⇌, Grove Lane, Woodcote Grove Road, Wallington Station ⇌, Croydon Road, Beddington (Asda), Beddington Farm Road, Therapia Lane ⇌, Beddington Lane ⇌, Windmill Road, Tamworth Lane, Grove Road, Rowan Road, Pollards Hill (South Lodge Avenue). *Quality Line*
- 464** Tatsfield (Ship), Biggin Hill Valley, Biggin Hill, Saltbox Hill, Jewels Hill, Sheepbarn Lane, Homestead Way, New Addington (Parkway) ⇌. *Metrobus*
- 465** Kingston (Cromwell Road Bus Station) ⇌, Surbiton Road, Surbiton ⇌, Hook, Chessington, Malden Rushett, Leatherhead ⇌, Mickleham, Dorking Station ⇌, Dorking (Townfield Court). *Metrobus*
- 466** Addington Village (Interchange) ⇌, Shirley, East Croydon ⇌, South Croydon, Purley Cross, Stoats Nest Road, Old Coulsdon, Caterham-on-the-Hill (Westway Common). *Arriva*
- 467** Epsom General Hospital (schoolday journeys), Epsom (Clock Tower), Ewell, Ewell West ⇌, Copt Gilders Estate, Chessington South ⇌, Hook (Kingston By-Pass) (return from Lucky Rover) (Mon-Sat except evenings). *Transdev*












- 468** South Croydon (Swan & Sugar Loaf), West Croydon ⇌, Whitehorse Road, Thornton Heath, Upper Norwood, West Norwood ⇌, Tulse Hill ⇌, Herne Hill ⇌, Camberwell, Elephant & Castle ⇌. **24 hour service with Route N68.** *GoAhead*
- 469** Woolwich Common (Queen Elizabeth Hospital), Woolwich, Woolwich Arsenal DLR ⇌, Plumstead ⇌, Abbey Estate, Sewell Road, Abbey Wood ⇌, Abbey Road, Belvedere ⇌, Erith. *GoAhead*
- 470** Colliers Wood Station ⇌, Morden Road ⇌, Morden ⇌, Love Lane, Sutton Common, Sutton ⇌, Worcester Road, York Road, Northey Avenue, Sandy Lane, Cheam, Ewell East ⇌, Epsom (Clock Tower) (Mon-Sat except evenings). *Quality Line*
- 472** North Greenwich Station ⇌, West Parkside, Charlton ⇌, Woolwich, Woolwich Arsenal DLR ⇌, Plumstead Station ⇌, Nathan Way, Woolwich Industrial Estate, Central Way, Bentham Road, Crossway, Thamesmead (Town Centre). **24 hour service.** *Selkent*
- 473** Stratford Bus Station ⇌, Plaistow ⇌, Prince Regent Lane, Prince Regent DLR, London City Airport DLR, Silvertown, North Woolwich (Free Ferry). *East London*













- 474** Canning Town (Hermit Road), Canning Town   *DLR*, Silvertown Way, West Silvertown Station *DLR*, London City Airport *DLR*, Silvertown, North Woolwich, Cyprus *DLR*, Beckton Bus Station *DLR*, East Ham Station , Manor Park Station 
24 hour service. *GoAhead*
- 476** Euston Station   , King's Cross St Pancras  , Angel , Islington, Newington Green, Stoke Newington , Stamford Hill, Seven Sisters Station  , Tottenham, Lansdowne Road, Northumberland Park Station  *First*
- 481** Kingston (Cromwell Road Bus Station) , Sandy Lane, Teddington, Fulwell , Sixth Cross Road, Hospital Bridge Road, Nelson Road, Whitton, Ivybridge, Isleworth, West Middlesex Hospital (Mon-Sat except late evenings). *Abellio*
- 482** Southall (Town Hall), Southall Station , Convent Way, North Hyde Lane, Hounslow West , Hatton Cross , Heathrow Terminal 4  , Cargo Terminal, Heathrow Terminal 5   *Transdev*
- 484** Camberwell Green, Denmark Hill , East Dulwich , Peckham Rye, Nunhead, Brockley  , Hilly Fields, Vicars Hill, Ladywell , Lewisham Station  *DLR*. *GoAhead*
- 485** Wandsworth (Ram Street), Putney Bridge Road, Putney Church, Putney Common, Barnes Common, Mill Hill Road, Hammersmith Bus Station  (Mon-Sat except late evenings). *GoAhead*



















- 486** North Greenwich Station , West Parkside, Charlton Station , Charlton Village, Queen Elizabeth Hospital, Shooters Hill, Welling , Bexleyheath (Shopping Centre). *GoAhead*
- 487** South Harrow Station , Northolt Park , Whitton Avenue, Sudbury Town, Alperton , Hanger Lane Station , Park Royal , Gipsy Corner, Park Royal Road, Park Royal (Asda), Central Middlesex Hospital, Harlesden Station  , Willesden Junction   *First*
- 488** Bromley By Bow (Tesco), Bromley By Bow Station , Bow Church *DLR*, Old Ford, Victoria Park, Hackney Wick , Homerton Hospital, Clapton Pond, Clapton (Nightingale Road). *East London*
- 490** Richmond (Pools on the Park), Richmond Circus, Richmond Station   , Twickenham, Hanworth, Feltham , Hatton Cross , Heathrow Terminal 4  , Cargo Terminal, Heathrow Terminal 5   *Abellio*
- 491** Waltham Cross, Mollison Avenue, Enfield Island Village, Enfield Lock , Brimsdown Station , Ponders End, Galliard Road, Bury Street, Edmonton Green , Silver Street , North Middlesex Hospital. *Arriva*
- 492** Sidcup Station , Foots Cray, North Cray, Bexley, Bexleyheath, Mayplace Road East, Crayford , Chastilian Road, Dartford, Horns Cross, Bluewater (Shopping Centre). *Arriva*





















- 493** Richmond   , East Sheen, Barnes, Roehampton Lane, Queen Mary's Hospital, Roehampton, Putney Heath, Southfields , Church Road, Wimbledon Station   , Alexandra Road, Plough Road, Blackshaw Road, Tooting Broadway , Tooting (St. George's Hospital). *Transdev*
- 496** Romford (Queen's Hospital), Romford Station  , Victoria Road, Gidea Park  , Gallows Corner, Faringdon Avenue, Harold Hill, Petersfield Avenue, Harold Wood Station  . *East London*
- 498** Romford Station  , Gallows Corner, Harold Park, Brentwood (Sainsbury's). *First*
- 499** Gallows Corner (Tesco), Keats Avenue Estate, North Hill Drive, Chase Cross, Pettits Lane, Romford Station  , Crow Lane, Becontree Heath, Heath Park Estate, Oldchurch Road, Romford Station  , Pettits Lane, Chase Cross, North Hill Drive, Keats Avenue Estate, Gallows Corner (Tesco) (circular route in this direction only). *Arriva*
- 507** Waterloo Station  , Lambeth Bridge, Horseferry Road, Victoria Station  . *GoAhead*
- 521** London Bridge Station  , Monument , Cannon Street  , Mansion House , St. Paul's , Chancery Lane , Holborn Station , Aldwych (towards Waterloo), Waterloo Station   (Mon-Fri). *GoAhead*

- 549** South Woodford Station , Woodford Station , Roding Valley, Buckhurst Hill , Loughton Station  (Mon-Sat except evenings). *GoAhead*
- 601** Thamesmead (Town Centre), Crossway, Yarnton Way, Belvedere Station  , Upper Belvedere, Bedonwell Road, Bexleyheath, Bexley  , Bexley Park, Dartford Heath, Wilmington Hall School. (Schoolday Journeys). *Selkent*
- 602** Thamesmead (Town Centre), Crossway, Abbey Wood  , Abbey Road, Belvedere  , Erith, Bexleyheath, Townley Grammar School. (Schoolday Journeys). *Selkent*
- 603** Muswell Hill Broadway, Fortis Green, East Finchley , Highgate Village, Kenwood, Hampstead Heath, Hampstead , Fitzjohn's Avenue, Swiss Cottage Station  (Mon-Fri peak hours). *Metroline*
- 605** Edgware Station , Burnt Oak , Watling Avenue, Mill Hill Broadway  , Apex Corner (towards Marsh Lane only), Mill Hill (Marsh Lane). (Schoolday Journeys). *Metroline*
- 606** Queensbury Station , Edgware , Edgware Way, Apex Corner, Barnet Way, Stirling Corner, Arkley, Barnet Church, Barnet Lane (Ravenscroft School). (Schoolday Journeys). *Metroline*

- 607** White City Bus Station, Shepherd's Bush Green , Shepherd's Bush Market , Acton Vale, Acton, Ealing Common , Ealing Broadway , West Ealing, Hanwell, Southall, Hayes End, Hillingdon Hill, Uxbridge Station  (Express). *First*
- 608** Gallows Corner (Straight Road), Hilldene Avenue, Petersfield Avenue, Brentwood, Shenfield High School. (Schoolday Journeys). *East London*
- 609** Hammersmith Bus Station , Lonsdale Road, Harrodian School, then am to Barnes Bridge , Mortlake (Avondale Road), or pm to Suffolk Road, Verdun Road, Lonsdale Road, Hammersmith Bus Station . (Schoolday Journeys). *Metroline*
- 611** Stonebridge Park Station , Neasden, Staples Corner, Brent Cross Shopping Centre, East Finchley Cemetery. (Schoolday Journeys). *Metroline*
- 612** Wallington (County Grammar School), Wallington Station , Woodcote Green, Purley, Riddlesdown, Sanderstead Church, Selsdon (Farley Road). (Schoolday Journeys). *Metrobus*
- 613** Worcester Park Station , North Cheam, Cheam, Sutton, Collingwood Road, Sutton Common (Glenthorne High School). (Schoolday Journeys). *Transdev*

- 614** Queensbury Station , Burnt Oak, Edgware , Edgware Way, Apex Corner, Barnet Way, Stirling Corner, Arkley, Barnet, St. Albans Road, University Campus, Hatfield Galleria, De Havilland Campus, Hatfield Business Park (Mon-Fri & Sat except early am & evening). One Mon-Fri am northbound journey runs via Barnet By-Pass. *UNO*
- 616** Winchmore Hill (Old Park Ridings), Highlands Village, Southgate , Palmers Green , Hedge Lane, Edmonton (Cambridge), Great Cambridge Road, Church Street, Edmonton Green Station . (Schoolday Journeys). *First*
- 617** Turnpike Lane Station , Westbury Avenue, Edmonton (Cambridge), Great Cambridge Road, Carterhatch (Halfway House), Turkey Street (St. Ignatius College). (Schoolday Journeys). *Arriva*
- 621** Lewisham Station , *DLR*, Lee Green, Eltham Green, Rochester Way, Westmount Road (return via Falconwood), Avery Hill (Crown Woods School). (Schoolday Journeys). *GoAhead*
- 624** Grove Park Station , Dunkery Road, Mottingham , Eltham, Avery Hill (Crown Woods School). One morning journey extended to Falconwood . Welling Corner. (Schoolday Journeys). *Selkent*
- 625** Plumstead Common, Edison Road, Welling , Blackfen, Willersley Avenue, Sidcup , Queen Mary's Hospital, Perry Street, Chislehurst (War Memorial). (Schoolday Journeys). *Selkent*

- 626** Finchley Central Station , North Finchley, Whetstone, New Barnet , Meadway, High Barnet , Barnet Church, Hadley Highstone, Potters Bar, Mutton Lane, Dame Alice Owen's School (return via Dancers Hill Road to Hadley Highstone). (Schoolday Journeys). *Metroline*
- 627** Worcester Park Station , North Cheam, Cheam, Sutton, Carshalton, Wallington , Woodcote Green (Wallington High School). (Schoolday Journeys). *Arriva*
- 628** Kingsbury (JFS), Kingsbury Circle, Queensbury, Camrose Avenue, Deansbrook Road, Mill Hill Broadway , Highwood Hill, Totteridge & Whetstone Station , Hampden Square, Southgate Station  (Afternoon journeys in this direction only). (Schoolday Journeys). *Arriva*
- 629** Wood Green Station , Palmers Green, Winchmore Hill, Enfield Town Station , Carterhatch (Halfway House), Turkey Street (St. Ignatius College). (Schoolday Journeys). *Arriva*
- 632** Kilburn Park Station , Kilburn High Road Station  , Brondesbury  , Kilburn Station , Cricklewood, Staples Corner, West Hendon, Colindale Avenue, Colindale Station , Grahame Park (Corner Mead). (Schoolday Journeys). *Metroline*
- 634** Barnet Hospital, Barnet Church, High Barnet , Whetstone, Friern Barnet, Muswell Hill Broadway. (Schoolday Journeys). *Arriva*

- 635** Brentford (County Court), Isleworth , Hounslow Bus Station, Hounslow Heath, Feltham , Lower Feltham, Sunbury Cross, Sunbury (St. Paul's School). (Schoolday Journeys). *Metroline*
- 636** Kemnal College, Sidcup By-Pass, William Barefoot Drive, Mottingham, Grove Park Road, Grove Park , Bromley North , Bromley South Station . (Schoolday afternoon journey in this direction only). *Selkent*
- 637** Kemnal College, Sidcup By-Pass, Mottingham, Grove Park Road, Grove Park , Bromley South Station . (Schoolday afternoon journey in this direction only). *Selkent*
- 638** Kemnal College, Perry Street, Chislehurst, Mottingham, Grove Park Road, Grove Park , Bromley (West Street), Bromley South Station , Pickhurst Lane, Hayes , Coney Hall (Addington Road). Some afternoon journeys start from Beaverwood School. (Schoolday Journeys). *Selkent*
- 639** Putney Heath (John Paul II School), Victoria Drive, Southfields , Wandsworth, Clapham Junction (Falcon Road)   . (Schoolday Journeys). *GoAhead*
- 640** Harrow Weald (Clamp Hill), Harrow & Wealdstone   , Harrow Bus Station  , Porlock Avenue, South Harrow Station . (Schoolday Journeys). *Arriva*

641 West Molesey (Central Avenue), East Molesey, Hampton Court ⇌, Hampton Wick ⇌, Teddington School. (Schoolday Journeys). *Transdev*

642 West Hendon Broadway, The Hyde, Colindale ☉, Graham Park Way, Field Mead, Bunn's Lane, Burnt Oak Broadway, Stonegrove London Academy. (Schoolday Journeys). *Arriva*

643 East Finchley Cemetery, Hendon, Hendon Central ☉, Brent Cross Shopping Centre. (Schoolday Journeys). *Metroline*

646 Noak Hill (Tees Drive), Noak Hill Road, Hilldene Avenue, Harold Hill, Gooshays Drive, Harold Wood ⇌, Ardleigh Green Road, Emerson Park ⇌, Hornchurch, Upminster, Cranham (Moor Lane). (Schoolday Journeys). *First*

647 Harold Hill (Settle Road), Witchchurch Road, North Hill Drive, Hilldene Avenue, Gallows Corner, Romford Station ⇌. (Schoolday Journeys). *East London*

648 Romford Market, Romford Station ⇌, Roneo Corner, Hornchurch, Upminster Bridge Station ☉, Upminster Station, Cranham (Moor Lane). (Schoolday Journeys). *GoAhead*

649 Romford (North Street Garage), Romford Station ⇌, Victoria Road, Gidea Park ⇌, Emerson Park, Parkstone Avenue, County Park (Campion School). (Schoolday Journeys). *First*

650 Romford (North Street Garage), Romford Station ⇌, Victoria Road, Gidea Park ⇌, Emerson Park, Parkstone Avenue, Emerson Park School. (Schoolday Journeys). *First*

651 Romford Station ⇌, Mawney Road, White Hart Lane, Collier Row, Lodge Lane, Havering Park, North Romford (Chase Cross). (Schoolday Journeys). *Arriva*

652 Rainham (Abbey Wood Lane), Rainham ⇌, South Hornchurch, Airfield Estate, Hornchurch ☉, Upminster Bridge Station ☉, Upminster Station ☉ ⇌. (Schoolday Journeys). *First*

653 Kingsbury (JFS), Kingsbury Circle, Kingsbury ☉, West Hendon ⇌, Hendon, Hendon Lane, East End Road, Fortis Green Road, Muswell Hill Broadway (Schoolday Journeys). *Arriva*

654 Addington Village 𐄂, Coney Hall, Keston Mark, Locksbottom, Orpington ⇌, Warren Road, Chelsfield Station ⇌, The Highway, Court Road, Ramsden Estate (Priory School). (Schoolday Journeys). *Metrobus*

655 Mitcham (Fair Green), Western Road, Colliers Wood ☉, Merton, South Wimbledon ☉, Merton Park 𐄂, Wimbledon Chase ⇌, Raynes Park High School. (Schoolday Journeys). *GoAhead*

656 Gallows Corner (Tesco), Faringdon Avenue, Harold Wood ⇌, Ardleigh Green Road, Emerson Park, Parkstone Avenue, Emerson Park School. (Schoolday Journeys). *First*

- 657** Crooked Billet (Sainsbury's), Chingford Mount, New Road, Chingford Hatch, Chingford Lane, Woodford Green, Woodford Wells (Bancroft's School). (Schoolday Journeys). *Arriva*
- 658** Woolwich (Greens End), Woolwich Arsenal DLR ⇌, Plumstead Common, Edison Road, Welling ⇌, Falconwood ⇌, Avery Hill (Crown Woods School). (Schoolday Journeys). *Selkent*
- 660** Catford Garage, Catford, Brownhill Road, Eltham Green, Middle Park, Eltham, Avery Hill (Crown Woods School). (Schoolday Journeys) *Selkent*
- 661** Petts Wood Station ⇌, Chislehurst, Mottingham, Crossway, Grove Park Road (Eltham College). (Schoolday Journeys). *GoAhead*
- 664** New Addington (Homestead Way), Parkway ٤٥٥٥, King Henry's Drive, Fieldway, Addington Village ٤٥٥٥, Coney Hall, Keston Mark, Keston, Leaves Green, Biggin Hill (Charles Darwin School). (Schoolday Journeys). *Selkent*
- 665** Surbiton Station ⇌, Berrylands ⇌, Tolworth, New Malden (Holy Cross School). (Schoolday Journeys). *Transdev*
- 667** Ilford High Road ⇌, Gants Hill ٤, Barkingside, Fullwell Cross, Chigwell ٤, West Hatch School. (Schoolday Journeys). *Arriva*










- 669** Thamesmead Town Centre, Crossway, Abbey Wood ⇌, Abbey Road, Belvedere ⇌, Erith (Cross Street), Bexleyheath, Bexley, Hurst Road, Bexley Lane (Cleeve Park School). (Schoolday Journeys). *GoAhead*
- 670** Putney Heath (John Paul II School), West Hill, Wandsworth, Clapham Junction (St. John's Hill) ٤ ٤ ٤. (Schoolday Journeys). *GoAhead*
- 671** Tiffin School for Girls, Kingston ⇌, Surbiton ⇌, Hook, Chessington North ⇌, Copt Gilders, Chessington South Station ⇌. (Schoolday Journeys). *Transdev*
- 672** Thamesmead (Woolwich Polytechnic School), Central Way, Western Way, Plumstead Station ⇌, Woolwich (High Street) (Schoolday afternoon journeys in this direction only). *Selkent*
- 673** Warren School, Chadwell Heath, Becontree Heath, Dagenham Heathway ٤, Ripple Road, Newham Way, Beckton Bus Station *DLR* (Schoolday afternoon journey in this direction only). *Arriva*
- 674** Harold Hill (Dagnam Park Square), Hilldene Avenue, Gallows Corner, Gidea Park Station ⇌, Brentwood Road, Romford Station ⇌. (Schoolday Journeys). *East London*






























- 675** Walthamstow (St. James Street Station ⇌),
Walthamstow Central ⇌, Hale End Road,
Highams Park Station ⇌, Chingford Lane, Woodford Green,
Woodford (Woodbridge High School). (Schoolday Journeys).
Arriva
- 678** Beckton Bus Station DLR, Cyprus, Beckton Park DLR,
Royal Albert DLR, Prince Regent DLR, Custom House DLR,
New Barn Street, Balaam Street, Plaistow, Upton Lane (St
George's Road). Morning journeys extended to Forest Gate ⇌,
Forest Lane, Maryland ⇌, Stratford Bus Station ⇌, DLR.
(Schoolday Journeys). *East London*
- 679** Chingford Station ⇌, Woodford Wells (Horse & Well),
Woodford Green, Southend Road, Gants Hill ⇌,
Ilford Station ⇌, Green Lane, Goodmayes (Lord Napier).
One afternoon journey runs from Chingford Station via
Whitehall Road. (Schoolday Journeys). *First*
- 681** Hounslow Bus Station, Hounslow ⇌, Whitton, Twickenham ⇌,
Fulwell, Teddington, Teddington School. (Schoolday Journeys).
Transdev
- 683** Kingsbury (JFS), Kingsbury Circle, Kingsbury ⇌, West Hendon ⇌,
Hendon, Finchley Central ⇌, North Finchley, Friern Barnet (Town
Hall). (Schoolday Journeys). *Arriva*
- 685** Hamsey Green (Warlingham School), Addington Road,
Selsdon (Farley Road). (One afternoon Schoolday Journey). *Arriva*
































- 686** Romford (St. Edward's School), Romford Station ⇌. One pm
journey diverted at Romford Market to Gallows Corner.
Hilldene Avenue, Harold Hill (Dagnam Park Square). (Schoolday
Journeys). *First*
- 687** Dagenham Park School, Dagenham, Ripple Road,
Barking Station ⇌. (Afternoon journey in this direction
only). (Schoolday Journeys). *East London*
- 688** Kingsbury (JFS), Kingsbury Circle, Queensbury ⇌,
Camrose Avenue, Edgware ⇌, Hale Lane, Mill Hill Broadway ⇌,
Highwood Hill, Totteridge, Totteridge & Whetstone ⇌,
Whetstone, Hampden Square, Southgate Station ⇌.
(Schoolday Journeys). *Arriva*
- 689** Norwood Garage, West Norwood ⇌, Tulse Hill ⇌,
Brixton ⇌, Clapham Common ⇌, Clapham South ⇌,
Nightingale Lane, Wandsworth Common ⇌, Burntwood Lane,
Earlsfield (Burntwood School). (Schoolday Journeys). *Arriva*
- 690** Norwood Garage, West Norwood ⇌, Tulse Hill ⇌, Herne Hill ⇌,
Brixton ⇌, Clapham Common ⇌, Clapham South ⇌,
Nightingale Lane, Wandsworth Common ⇌, Burntwood Lane,
Earlsfield (Burntwood School). (Schoolday Journeys). *Arriva*
- 691** Ham (Richmond Road), Kingston ⇌, Surbiton ⇌,
Hollyfield School (Lamberts Road). (Schoolday Journeys). *Transdev*




















- 692** Dame Alice Owen's School, Potters Bar Station ⇌, Mutton Lane, Potters Bar, Stagg Hill, Cockfosters ☺, Southgate ☺, Highlands Village, Winchmore Hill (Green Dragon Lane) (Schoolday afternoon journey in this direction only). *First*
- 696** Hayes (Bourne Avenue), Hayes & Harlington Station ⇌, Coldharbour Lane, Lansbury Drive, Kingshill Avenue, Willow Tree Estate, Yeading, Ruislip Road, Ruislip Gardens ☺, Ruislip ☺, Pembroke Road, Windmill Hill, Bishop Ramsey School. (Schoolday Journeys). *Transdev*
- 697** Hayes (Lansbury Drive), Kingshill Avenue, Yeading Lane, Hayes End, Long Lane, Hillingdon Station ☺, Ickenham (Coach & Horses). (Schoolday Journeys). *Transdev*
- 698** West Drayton Station ⇌, Shepiston Lane, Hayes & Harlington Station ⇌, Church Road, Hayes End, Long Lane, Hillingdon Station ☺, Ickenham (Coach & Horses). (Schoolday Journeys). *Transdev*
- 699** Dame Alice Owen's School, Mutton Lane, Potters Bar, Stagg Hill, Cockfosters ☺, Southgate ☺, Highlands Village, Winchmore Hill (Green Dragon Lane). (Schoolday Journeys). *First*
- 917** Park Hill Rise (Runnymede Court), Chichester Road, Park Hill Road, Croydon (Whitgift Centre) (One return Wed journey only). *Abellio*


























- 931** Crystal Palace, Kingswood Drive, Hillcrest Estate, then non-stop to Lewisham (Lewisham Centre) (One return Fri journey only). *Abellio*
- 941** Bedfont Green, Grovestile Waye, Fairholme Estate, Dukes Green Tesco, North Feltham, Hanworth, Hampton (Sainsbury's) (One return Wed journey only). *Abellio*
- 953** Scrattons Farm Estate, Dagenham (Asda), Centre Road, Western Avenue, Dagenham East ☺, Dagenham Road, Oldchurch Road, Romford ⇌, Havering Road, North Romford (Chase Cross) (Wed journeys). *First*
- 958** Woodford (Kings Avenue), Woodford Green, South Woodford Station ☺, Hermon Hill, Wanstead ☺, Arran Drive, Aldersbrook Road, Ilford High Road ⇌ (One return Tues journey only). *First*
- 965** Riverhill, Tolworth, King Charles Road, Villiers Avenue, Portland Road, Kingston (Sainsbury's) (One return Mon & Fri journey only). *Transdev*
- 969** Whitton (Gladstone Avenue), Lincoln Avenue, St. Margarets, Richmond ☺ ⇌, East Sheen, Mortlake ⇌, Barnes Bridge ⇌, Lonsdale Road, Boileau Road, Barnes Common, Barnes ⇌, Lennox Estate, Barnes, Queen Mary's Hospital, Roehampton, Roehampton Vale (Asda) (One return Tues & Fri journey only). *Abellio*








- 972** Neasden (Birchen Grove), Neasden, Brent Park, Neasden, Brent Cross Shopping Centre, Hendon Central , Colindeep Lane, Colindale (Asda) (Thurs journeys). *First*
- A10** Uxbridge Station , Hillingdon Hill, Stockley Park (Business Park) then non-stop to Heathrow Airport Central  . *First*
- B11** Bexleyheath Garage, Bexleyheath, Bexleyheath Station , Pickford Lane, Long Lane, Lodge Hill, New Road, Abbey Wood Station , Alsike Road, Bentham Road, Thamesmead (Town Centre). *GoAhead*
- B12** Erith (Cross Street), Erith Station , Avenue Road, Erith District Hospital, Parsonage Manorway, Bedonwell Road, Long Lane, Pickford Lane, Bexleyheath Station , Bexleyheath, Bexley, then Bexley Park, or Baldwyns Park, then Joydens Wood (Mon-Sat except late evenings). Before midday all buses run via Bexley Park to Joydens Wood, returning via Baldwyns Park; after midday buses run via Baldwyns Park to Joydens Wood, returning via Bexley Park. *Arriva*
- B13** Bexleyheath (Shopping Centre), Upton Road, Mount Road, Blendon, Sherwood Park Avenue, Days Lane, Avery Hill Road, New Eltham Station  (return via Fiveways Corner). *Arriva*




- B14** Bexleyheath (Shopping Centre), Danson Road, Blendon, Penhill Road, Albany Park , Bexley Lane, Sidcup, Queen Mary's Hospital, Midfield Way, Chipperfield Road, St. Mary Cray , Orpington Station  (Mon-Sat & Sun shopping hours). *Metrobus*
- B15** Eltham Station , Riefield Road, Falconwood , Welling Way, Welling , Elsa Road, Bexleyheath Station , Bexleyheath. *Arriva*
- B16** Kidbrooke Station , Ferrier Estate, Eltham Green, Eltham, Westmount Road, Falconwood , Welling , Bexleyheath, Bexleyheath Garage. *GoAhead*
- C1** Victoria Station  , Victoria Coach Station, Eaton Square, Sloane Square , Knightsbridge Station , South Kensington , Old Brompton Road, Earl's Court , Kensington High Street, Holland Road, Shepherd's Bush Interchange  , White City Bus Station. *Transdev*
- C2** Victoria Station  , Hyde Park Corner , Green Park , Berkeley Square, Oxford Circus  (Regent Street), Great Portland Street , Albany Street, Camden Town , Camden Road  , Kentish Town  , Parliament Hill Fields. **24 hour service.** *Metroline*














- C3** Earl's Court (Tesco), Earl's Court , Lots Road, Imperial Wharf , Chelsea Harbour, Sands End (Sainsbury's), Wandsworth Bridge, York Road, Plough Road, Clapham Junction    (Meyrick Arms). *Abellio*
- C10** Victoria Station , Sutherland Street, Pimlico , Tate Britain, Lambeth Bridge, Elephant & Castle  , Borough , Long Lane, Abbey Street, Bermondsey , Rotherhithe , Brunel Road, Rotherhithe Street, Downton, Redriff Road, Canada Water Station  . *GoAhead*
- C11** Archway Station , Parliament Hill Fields, Gospel Oak , Hampstead Heath , Swiss Cottage , Finchley Road Station , West Hampstead  , Mill Lane, Cricklewood Station , North Cricklewood, Brent Cross Shopping Centre. *Metroline*
- D3** Bethnal Green (London Chest Hospital), Bethnal Green Station , Vallance Road, New Road, Cannon Street Road, Shadwell  *DLR*, Tobacco Dock, Wapping Lane, Wapping Station , Wapping Wall, The Highway, Limehouse  *DLR*, Westferry *DLR*, Canary Wharf  *DLR*, Heron Quay, Westferry Road, Spindriff Avenue, Mudchute *DLR*, Island Gardens *DLR*, Cubitt Town, Crossharbour (Asda). *East London*
- D6** Hackney Central Station , Cambridge Heath , Bethnal Green , Mile End Station , Limehouse, Poplar, All Saints *DLR*, Blackwall *DLR*, Cubitt Town, Crossharbour (Asda). *First*














- D7** Mile End Station , Limehouse, Westferry *DLR*, Canary Wharf  *DLR*, Heron Quay *DLR*, Westferry Road, Island Gardens *DLR*, Cubitt Town, Poplar (All Saints *DLR*). *First*
- D8** Stratford Bus Station    *DLR*, Bow Church *DLR*, Devons Road *DLR*, Langdon Road *DLR*, Poplar, All Saints *DLR*, Canary Wharf  *DLR*, Marsh Wall, South Quay *DLR*, Crossharbour (Asda). *First*
- E1** Greenford (Red Lion), Greenford Avenue, Drayton Bridge Road, Drayton Green , Gordon Road, Ealing Broadway Station  . *First*
- E2** Greenford (Red Lion), Ruislip Road East, Pitshanger Lane, Eaton Rise, Ealing Broadway  , West Ealing, Northfields , Brentford , Brentford (Commerce Road). *Metroline*
- E3** Greenford (Red Lion), Greenford Avenue, Hanwell Station , West Ealing, Northfields , Popes Lane, Gunnersbury Lane, Acton Town , Acton, South Acton, Turnham Green , Sutton Court Road, Chiswick Station , Chiswick (Edensor Road). *First*
- E5** Perivale (Tesco), Medway Estate, Argyle Road, Ruislip Road East, Greenford, Dormers Wells, Southall, Southall Station , Featherstone Road, Havelock Estate, Toplocks. *First*





- E6** Greenford Station  , Greenford, Ruislip Road, Willow Tree Estate, Coldharbour Lane, Hayes & Harlington Station  , Cranford Drive, Hayes (Bull's Bridge Tesco). *Metroline*
- E7** Ealing Broadway Station  , West Ealing  , Argyle Road, Ruislip Road East, Greenford, Ruislip Road, Yeading, West End Road, Ruislip Gardens , Ruislip Station . Runs via Ruislip (Wood Lane Waitrose) during shopping hours. *First*
- E8** Ealing Broadway Station  , West Ealing, Hanwell, Boston Manor , Brentford  , Brentford (Commerce Road). *Metroline*
- E9** Ealing Broadway Station  , Eaton Rise, Pitshanger Lane, Ruislip Road East, Greenford, Ruislip Road, Yeading, Ayles Road, Barnhill Estate. *First*
- E10** Ealing Broadway Station  , Castlebar Road, Argyle Road, Ruislip Road East, Greenford, Ferrymead, Smiths Farm, Rowdell Road, Northolt, Islip Manor Estate. *First*
- E11** Ealing Common (Warwick Dene), The Common, Ealing Broadway  , West Ealing, Drayton Green  , Castle Bar Park  , Bordars Road, Elthorne Heights, Greenford (Red Lion). *Transdev*






- EL1** Ilford Broadway , Ilford Lane, Barking Town Centre   , Ripple Road, Movers Lane, Bastable Avenue, Thames View Estate. **24 hour service.** *GoAhead*
- EL2** Ilford Broadway , Ilford Lane, Barking Town Centre   , Ripple Road, Movers Lane, Bastable Avenue, Thames View Estate, Choats Road, Chequers Lane, Dagenham Dock Station . *GoAhead*
- GI** Streatham High Road (Green Lane), Streatham , Furzedown, Tooting Broadway , St. George's Hospital, Aboyne Road, Springfield Hospital (Community Stores), Burntwood Lane, Wandsworth Common , Nightingale Lane, Clapham South , Broomwood Road, Clapham Junction   , Battersea (Shaftesbury Estate). Buses serve Springfield Hospital (Jubilee Building) Mon-Fri 0730-1830. *Abellio*
- HI** Golders Green Station , Hampstead Garden Suburb (Bigwood Road, Henrietta Barnett School) (Schoolday Journeys). *Arriva*
- H2** Golders Green Station , Hampstead Garden Suburb (Meadway, Kingsley Way, Linden Lea, Market Place, Central Square, Willifield Way), Golders Green Station  (circular route in this direction only). *Arriva*

H3 Golders Green Station , Hampstead Way, Wildwood Road, The Bishops Avenue, East Finchley , East End Road, Hilltop, Falloen Way, East End Road, East Finchley, The Bishops Avenue, Wildwood Road, Hampstead Way, Golders Green Station  (Mon-Sat early am journey & shopping hours) (circular route in this direction only). *Arriva*




H9 Harrow Bus Station  , Northwick Park Hospital, Northwick Park Station , Kenton  , Harrow & Wealdstone   , Headstone Drive, North Harrow , Rayners Lane Station , Kings Road, South Harrow , Lower Road, Harrow Bus Station   (circular route in this direction only). *Transdev*









H10 Harrow Bus Station  , Lower Road, South Harrow , Kings Road, Rayners Lane Station , North Harrow , Headstone Drive, Harrow & Wealdstone   , Kenton  , Northwick Park Station , Northwick Park Hospital, Harrow Bus Station   (circular route in this direction only). *Transdev*









H11 Harrow Bus Station  , The Ridgeway, Suffolk Road, Pinner , Pinner Green, Northwood Hills, Northwood , Mount Vernon Hospital. *Transdev*










H12 South Harrow Station , Rayners Lane , Pinner , Pinner Green, Hatch End , Long Elmes, Harrow Weald, Uxbridge Road, Stanmore Station . *Metrolink*


H13 Northwood Hills (Wiltshire Lane), Northwood Hills , Pinner Hill, Pinner Green, Pinner , Eastcote Road, Eastcote, Ruislip , Ruislip Lido. *Transdev*



























H14 Northwick Park Hospital, Harrow Bus Station  , Harrow View, Headstone Lane, Hatch End , Hatch End (St. Thomas Drive). *Transdev*


























H17 Harrow Bus Station  , Harrow School, Sudbury Hill Harrow , Sudbury Hill , Whitton Avenue East, Sudbury Town , Sudbury, Chaplin Road, Wembley Central (Station Grove)   . *Transdev*



































H18 Harrow Bus Station  , North Harrow , Headstone Lane , Long Elmes, Harrow Weald, Belmont, Kenton , Northwick Park Station , Harrow Bus Station   (circular route in this direction only). *Arriva*













H19 Harrow Bus Station  , Northwick Park Station , Kenton  , Belmont, Harrow Weald, Long Elmes, Headstone Lane , North Harrow , Harrow Bus Station   (circular route in this direction only). *Arriva*

H20 Hounslow (Civic Centre), Hounslow Central , Maswell Park, Hall Road, Worton Road, Ivybridge Estate, Twickenham (Tesco). *Abellio*

- H22** Richmond (Lower Mortlake Road), Richmond    , Twickenham, Staines Road, Whitton Station , Hall Road, Hounslow (Bell Corner). *Transdev*
- H25** Hatton Cross Station , Hatton Road, Bedfont Green, Bedfont Lane, Feltham Station , Feltham High Street, Hanworth Park, Main Street, Hanworth (Butts Farm). *Abellio*
- H26** Feltham (Sparrow Farm), Feltham Station , Feltham High Street, Young Offenders Centre, Bedfont Lakes, Bedfont Green, Hatton Road, Hatton Cross Station . *Abellio*
- H28** Hayes (Bull's Bridge Tesco), Southall Lane, Brabazon Road, Cranford Lane, Sutton Lane, Wellington Road South, Hanworth Road, Hounslow, Hounslow East , Spring Grove, Thornbury Road, Wood Lane, West Middlesex Hospital, Twickenham Road, Syon Lane  , Osterley (Tesco). *Abellio*
- H32** Hounslow Bus Station, Hounslow West , North Hyde Lane, Convent Way, Southall Station , Southall (Town Hall). *Transdev*
- H37** Hounslow (Blenheim Centre), Hounslow, Isleworth , St. Margarets , Richmond Station    , Richmond Circus. *Transdev*
- H91** Hounslow West Station , Lampton, Great West Road, Osterley , Wellesley Road, Gunnersbury  , Turnham Green, Stamford Brook, Ravenscourt Park , Hammersmith . *Transdev*

- H98** Hayes End (Kingsway), Church Road, Hayes & Harlington Station , Harlington Corner, Cranford, Hounslow West , Hounslow Bus Station. *Transdev*
- K1** Kingston (Cromwell Road Bus Station) , Villiers Road, Surbiton , Red Lion Road, Tolworth, Sunray Estate, Malden Manor , New Malden Station . One schoolday pm journey runs from Hook (Southborough School). *Transdev*
- K2** Kingston Hospital, Norbiton , Kingston , Surbiton , Berrylands , Tolworth , Jubilee Way, Cox Lane, Hook (Lucy Rover). *Transdev*
- K3** Roehampton Vale (Asda), Robin Hood Estate, Kingston Vale, Kingston Hospital, Norbiton , Kingston , Surbiton , Long Ditton, Hinchley Wood , Claygate , Esher (High Street). Schoolday journeys extended to Esher High School. *Transdev*
- K4** Kingston Hospital, Norbiton , Kingston , Villiers Avenue, Surbiton , Hook, Chessington, Winey Park, Mansfield Park Estate (Mon-Sat). *Transdev*
- K5** Ham (Dukes Avenue), Tudor Estate, Staunton Road, Canbury, Kingston , Norbiton , Kingston Hospital, Kingston Road, South Lane, New Malden, Motspur Park , West Barnes Lane, Raynes Park , Wimbledon Chase , Kenley Road, Morden Station  (Mon-Sat except evenings). *Transdev*

- P4** Brixton Station  , Loughborough Junction , North Dulwich , Dulwich Village, Honor Oak Park  , Brockley Rise, Brockley Grove, Ladywell , Lewisham Station  *DLR. Selkent*
- P5** Elephant & Castle  , Walworth, Brandon Estate, Myatts Fields, Loughborough Park Estate, Loughborough , Brixton  , Bedford Road, Clapham North , Stockwell , Nine Elms (Patmore Estate). *GoAhead*
- P12** Surrey Quays Shopping Centre, Canada Water  , Rotherhithe, South Bermondsey , Ilderton Road, Asylum Road, Queens Road Peckham , Peckham, Peckham Rye , Nunhead Lane, Nunhead , Ivydale Road, Brenchley Gardens, Honor Oak Park  , Brockley Rise (Chandos). *GoAhead*
- P13** Streatham Station , Streatham High Road, Streatham Hill , Downton Avenue, Tulse Hill , West Dulwich , Dulwich Common, Underhill Road, Dulwich, East Dulwich , Avondale Rise, Peckham Rye , Peckham, Asylum Road, New Cross Gate (Sainsbury's). *Abellio*
- PR2** Harlesden (Willesden Junction  ), Park Royal, Central Middlesex Hospital, Abbey Road, Stonebridge Park  , Brentfield Road, St. Raphael's, Brent Park, Wembley Trading Estate, Wembley Park Station , Wembley Park (The Paddocks) (Mon-Sat). *First*







- R1** Green Street Green (High Street), Windsor Drive, Chelsfield Station , The Highway, Repton Road, Orpington Station , St. Mary Cray , Leesons Hill, St. Paul's Wood Hill, St. Paul's Cray (Grovelands). *Metrobus*
- R2** Petts Wood Station , Amherst Drive, St. Mary Cray, Orpington , Locksbottom, Keston Mark, Keston, Leaves Green, Biggin Hill, Biggin Hill Valley (Melody Road) (Mon-Sat except late evenings). *Metrobus*
- R3** Princess Royal University Hospital, Locksbottom, Crofton Lane, Coppice Estate, Petts Wood Station , Petts Wood Road, Poverest Road, St. Mary Cray, Orpington Station , Charterhouse Road, Chelsfield Village (Five Bells). *Metrobus*
- R4** Princess Royal University Hospital, Locksbottom, Starts Hill Road, Farnborough By-Pass, Tubbenden Lane, Orpington Station , Ramsden Estate, Cockmannings Estate, St. Mary Cray High Street, Pauls Cray Hill. *Metrobus*
- R5** Orpington Station , Orpington High Street, Green Street Green, Pratt's Bottom, Rushmore Hill, Halstead, Knockholt Pound, Knockholt, Cudham, Green Street Green, Orpington High Street, Orpington Station  (Mon-Sat except late evenings) (circular route in this direction only). Buses towards Orpington Station do not serve Orpington High Street before 0900 on Mon-Fri. *Metrobus*
- R6** Orpington Station , St. Mary Cray High Street, Burrfield Drive, Sandway Road, St. Mary Cray Station . *Metrobus*







- R7** Orpington (Walnuts Centre), Orpington Station ➔, Allington Road, Crofton Lane, St. John's Road, Petts Wood Station ➔, Southborough, Oldfield Road, Bickley Station ➔, Hawthorne Road, Bickley, Aquia. (Mon-Sat except late evenings). *Metrobus*
- R8** Orpington Station ➔, Orpington High Street, Green Street Green, Shire Lane, Downe, Berry's Green, Biggin Hill (Post Office) (Mon-Sat except late evenings). Buses towards Orpington Station do not serve Orpington High Street before 0900 on Mon-Fri. *Metrobus*
- R9** Orpington Station ➔, Orpington High Street, Spur Road, Ramsden Estate. Buses do not serve Orpington High Street before 0830 on Mon-Fri. *Metrobus*
- R10** Orpington Station ➔, Orpington High Street, Green Street Green, Cudham, Knockholt, Knockholt Pound, Halstead, Rushmore Hill, Pratts Bottom, Orpington High Street, Orpington Station ➔. Mon-Sat except late evenings (circular route in this direction only). Buses towards Orpington Station do not serve Orpington High Street before 0900 on Mon-Fri. *Metrobus*
- R11** Green Street Green (High Street), Sevenoaks Road, Orpington Hospital, Orpington, St. Mary Cray ➔, Chipperfield Road, Midfield Way, Foots Cray (Tesco), Sidcup, Sidcup (Queen Mary's Hospital). *Metrobus*



- R68** Hampton Court Station ➔, Hampton, Hampton Hill, Teddington, Strawberry Vale, Twickenham, Richmond ➔ ➔ ➔, Mortlake Road, Kew (Retail Park). *Abellio*
- R70** Richmond (Homebase), Richmond Station ➔ ➔ ➔, Twickenham, Fulwell ➔, Hampton Hill, Hanworth Road (towards Nurserylands), Nurserylands. *Abellio*
- RVI** Covent Garden (Catherine Street), Aldwych, Waterloo Station ➔ ➔, Belvedere Road, Upper Ground, Southwark Street, London Bridge Station ➔ ➔, Tower Bridge, Tower Gateway Station *DLR*. *First*
- SI** Mitcham (Cricketers), Mitcham Junction ➔ ➔, Beddington Corner, St. Helier, Wrythe Lane, Benhilton, Sutton ➔, Cavendish Road, Langley Park Road, Chiltern Road, Belmont, Sutton Lane, Banstead (Marks & Spencer). *Quality Line*
- S3** Malden Manor ➔, Worcester Park ➔, Dorchester Road, North Cheam, London Road, Windsor Avenue, Stayton Road, Sutton Common ➔, Sutton ➔, Cedar Road, Langley Park Road, Lind Road, Westmead Road, Carshalton ➔, Carshalton Beeches, Belmont ➔, Royal Marsden Hospital, Sutton Hospital (Mon-Sat except evenings). *Quality Line*



- S4** St. Helier Station ⇌, Green Lane, Wrythe Lane, Grennell Road, Benhill Road, Thicket Road, Sutton ⇌, Grange Road, Holland Avenue, Belmont ⇌, Royal Marsden Hospital, Carshalton-on-the-Hill, Boundary Road, Wallington ⇌, Woodcote Green, Foresters Drive, Roundshaw (Wilson's School) (Mon-Sat). *Quality Line*
- T31** New Addington (Homestead Way), Arnhem Drive, New Addington ⇌, Parkway, King Henry's Drive ⇌, Goldcrest Way, Fieldway, Lodge Lane, Addington Village ⇌, Forestdale (Courtwood Lane). *Arriva*
- T32** New Addington (Parkway) ⇌, Arnhem Drive, King Henry's Drive ⇌, Goldcrest Way, Headley Drive, Lodge Lane, Addington Village ⇌. *Metrobus*
- T33** West Croydon Bus Station ⇌ ⇌, East Croydon ⇌ ⇌, South Croydon ⇌, Croham Road, Selsdon, Selsdon Vale, Addington Village (Interchange). *Metrobus*
- U1** Ruislip Station ⇌, West Ruislip ⇌ ⇌, Ickenham, Uxbridge Station ⇌, Cleveland Road, Brunel University, Hillingdon Hospital, Yiewsley, West Drayton Station ⇌. *First*
- U2** Uxbridge Station ⇌, Hercies Road, Hillingdon Station ⇌, Oak Farm Estate, Pield Heath Road, Hillingdon Hospital, Brunel University. Before 0900 & after 1600 and all day Sun runs via Windsor Avenue direct and instead of Leybourne Road. *First*

- U3** Uxbridge Station ⇌, Cleveland Road, Brunel University, Hillingdon Hospital, Apple Tree Avenue, Yiewsley, West Drayton Station ⇌, Wise Lane Estate, Harmondsworth, Heathrow Airport Central ⇌ ⇌. *First*
- U4** Uxbridge Station ⇌, Brunel University, Hillingdon Hospital, Goulds Green, Judge Heath Lane, Hayes & Harlington Station ⇌, Hayes (Bourne Avenue). *First*
- U5** Uxbridge Station ⇌, Cowley, Brunel University, Hillingdon Hospital, Yiewsley, West Drayton ⇌, Porters Way, Stockley Estate, Stockley Park (Business Park), Botwell Common Road, Hayes & Harlington Station ⇌. *First*
- U7** Uxbridge Station ⇌, Brunel University, Hillingdon Hospital, Hayes End, Hewes Road, Charville Lane Estate, Lansbury Drive, Hayes End (Sainsbury). *Abellio*
- U9** Uxbridge Station ⇌, Harefield Road, Harvil Road, South Harefield, Harefield Village, Harefield West (towards Harefield Hospital), Harefield Hospital. No late evening service. *Arriva*
- U10** Uxbridge Station ⇌, Harefield Road, Woodstock Drive, Ickenham ⇌, West Ruislip ⇌ ⇌, Ruislip Station ⇌, Sharps Lane, Ruislip (Heathfield Rise) (Mon-Sat shopping hours). *First*



W3 Finsbury Park Station  , Stroud Green, Ferme Park Road, Hornsey, Priory Road, Alexandra Park, Alexandra Palace , Wood Green , Perth Road, White Hart Lane , Northumberland Park Station . *Arriva*





W4 Ferry Lane Estate, Tottenham Hale , Seven Sisters   (towards Wood Green), Tottenham, Bruce Grove , Broadwater Farm, Belmont Road, Turnpike Lane Station , Wood Green , Wolves Lane, Oakthorpe Park (Ostliffe Way). *Arriva*

W5 Harringay (Sainsbury's), Oakfield Road, Haringay Station , Crouch End, Shepherds Hill, Hornsey Lane, Archway Station . *Metroline*

W6 Southgate Station , Palmers Green , Hedge Lane, Edmonton (Cambridge), Haselbury Road, Edmonton Green Station . *First*





W7 Finsbury Park Station  , Stroud Green, Crouch Hill  , Crouch End, Alexandra Park, Muswell Hill Broadway. *Metroline*





W8 Lee Valley Leisure Centre, Edmonton Green Station , Church Street, Enfield Town , Gordon Hill Station , Chase Farm Hospital. *Metroline*







W9 Chase Farm Hospital, Holtwhites Hill, Parsonage Lane, Enfield Town , Grange Park Station , Highlands Village, Winchmore Hill Green , Cranley Gardens, Southgate Station . *Metroline*

W10 Enfield Town , Willow Road, Forty Hill, Clay Hill, Crews Hill (Rosewood Drive) (Mon-Sat shopping hours). *First*





W11 Walthamstow Central Station  , Selborne Road, Priory Court Estate, Crooked Billet, Chingford Hall Estate. *First*





W12 Coppermill Lane, St. James Street, Selborne Road, Walthamstow Central  , Shernhall Street, Whipps Cross, Whipps Cross Hospital, Snaresbrook Road, South Woodford , Elmcroft Avenue, Wanstead Station . *CTPlus*

W13 Leytonstone Bus Station , Green Man Roundabout, Wanstead , Snaresbrook Station , Hermon Hill, South Woodford , Woodford Green, Woodford Wells (Horse & Well). *CTPlus*









W14 Leyton (Asda), Leyton , Cathall Road, Leytonstone High Road  , Green Man Roundabout, Wanstead , Snaresbrook , South Woodford Station , Woodford Bridge. *Arriva*

W15 Cogan Avenue Estate, Higham Hill Road, Selborne Road, Walthamstow Central  , Leyton (Bakers Arms), Whipps Cross, Whipps Cross Hospital, Leytonstone Station , Grove Green Road, Leyton , Temple Mills, Ruckholt Road, Kingsmead Estate, Homerton Hospital, Hackney Central Station  *Arriva*

W16 Chingford Mount (Prince Albert), New Road, Highams Park , Wood Street , Leyton (Bakers Arms), Leyton Midland Road , Hainault Road, Leytonstone Station  *Arriva*

W19 Ilford High Road, Manor Park , Aldersbrook Road, Green Man Roundabout, Leytonstone Station , Whipps Cross Hospital, Whipps Cross, Leyton (Bakers Arms), Walthamstow Central  , Walthamstow (South Grove). Extended to Walthamstow until 2000 (Argall Avenue Industrial Estate). *GoAhead*

X26 West Croydon Bus Station   , East Croydon Station  , Wallington, Carshalton, Sutton , Cheam, Worcester Park , New Malden, Kingston , Teddington , Feltham , Hatton Cross , Heathrow Airport Central  . (Express Service) *Metrobus*

X68 West Croydon Bus Station   , Whitehorse Road, Thornton Heath, Upper Norwood, West Norwood , non-stop to Waterloo Station  , Aldwych, Holborn Station , Russell Square  (Express) (Mon-Fri peaks). *GoAhead*

Night bus routes

Additional services run 24 hours a day on the following routes: 6, 12, 14, 23, 24, 25, 27, 33, 36, 37, 43, 53, 57, 65, 69, 72, 83, 85, 88, 93, 94, 102, 105, 108, 111, 119, 128, 134, 139, 140, 148, 149, 176, 188, 189, 205, 213, 214, 220, 236, 242, 243, 250, 264, 266, 271, 274, 277, 281, 285, 295, 297, 321, 341, 344, 345, 365, 390, 453, 472, 474, EL1 and C2.

Please see the day route listings for full details.



Serves nearby Underground Station



Serves nearby Overground Station




Serves nearby Network Rail Station















Serves nearby Tram Stop

DLR Serves nearby Docklands Light Railway
















N1

Tottenham Court Road Station , Holborn Station , Aldwych, Waterloo  , Elephant & Castle  , Bricklayers Arms, South Bermondsey, Surrey Quays  , Pepys Estate, Deptford, Greenwich (Cutty Sark DLR), East Greenwich, Charlton , Woolwich, Woolwich Arsenal DLR , Plumstead , Abbey Wood , Crossway, Thamesmead (Town Centre), Bentham Road, Thamesmead (Boiler House). *GoAhead*

N2

Trafalgar Square (Charing Cross ) , Westminster , Victoria  , Vauxhall  , Stockwell , Brixton  , Tulse Hill , West Norwood , Crystal Palace. *Arriva*











N3

Oxford Circus , Piccadilly Circus ,
 Trafalgar Square (Charing Cross , , Westminster ,
 Millbank, Kennington (Oval , Brixton Station ,
 Herne Hill , West Dulwich, South Croxted Road,
 Crystal Palace , Anerley , Penge,
 Beckingham Road , Clock House ,
 Beckenham Junction , Park Langley, Bromley South ,
 Bromley North Station , Abellio


















N5

Trafalgar Square (Charing Cross , , Charing Cross Road,
 Leicester Square , Tottenham Court Road , (Goodge Street 
 & Warren Street  towards Edgware), Euston Square ,
 Euston , , Eversholt Street, Mornington Crescent ,
 Camden Town , Chalk Farm , Belsize Park , Hampstead ,
 Hampstead Heath, Golders Green , Hendon, Hendon Central ,
 Hendon , Colindale , Grahame Park, Burnt Oak ,
 Edgware Station . *Metrolink*

N7

Russell Square , British Museum,
 Tottenham Court Road Station , Oxford Circus ,
 Marble Arch , Edgware Road Station ,
 Paddington Station , Westbourne Park Road,
 Ladbroke Grove , Du Cane Road, East Acton, Acton,
 Ealing Common , Ealing Broadway , Ruislip Road East,
 Greenford, Yeading, Northolt Station . *Metrolink*

















N8

Oxford Circus , Tottenham Court Road Station ,
 Holborn , Chancery Lane , St. Paul's , Bank  DLR,
 Liverpool Street Station , Shoreditch (High Street ,
 Bethnal Green , Old Ford, Bow, Stratford   DLR,
 Maryland , Leytonstone High Road , Green Man Roundabout,
 Wanstead , Redbridge , Gants Hill , Barking, Barking
 Fullwell Cross, Hainault Station , Hainault (The Lowe).
East London
































































































N9





















































Aldwych, Trafalgar Square (Charing Cross , ,
 Piccadilly Circus , Green Park , Hyde Park Corner ,
 Knightsbridge , High Street Kensington , Olympia,
 Hammersmith , Ravenscourt Park , Stamford Brook,
 Turnham Green, Gunnersbury , , Brentford, Isleworth ,
 Hounslow, Hounslow West , Cranford, Harlington Corner,
 Heathrow Airport Central , , Heathrow Terminal 5 ,
Transdev












N11

Liverpool Street Station , Bank  DLR, Mansion House ,
 St. Paul's, Ludgate Circus (City Thameslink , Fleet Street,
 Aldwych, Trafalgar Square (Charing Cross , , Westminster ,
 Victoria , Victoria Coach Station, Sloane Square ,
 Chelsea, Fulham Broadway , Dawes Road, Hammersmith ,
 Ravenscourt Park , Stamford Brook, Turnham Green , Acton,
 Gunnersbury Lane, Acton Town , Popes Lane, Northfields ,
 West Ealing , Ealing Broadway Station . *GoAhead*

- N13** Aldwych, Trafalgar Square (Charing Cross )
Piccadilly Circus , Oxford Circus , Baker Street ,
St. John's Wood , Swiss Cottage , Finchley Road ,
Finchley Road & Frognal , Golders Green , Finchley Central ,
North Finchley. *Transdev*
- N15** Paddington Basin (North Wharf Road), Paddington Station ,
Edgware Road Station , Marble Arch , Oxford Circus ,
Piccadilly Circus , Trafalgar Square (Charing Cross )
Aldwych, Fleet Street, Ludgate Circus (City Thameslink )
St. Paul's, Mansion House , Cannon Street ,
Monument , Tower Hill  *DLR*, Aldgate , Aldgate East ,
Limehouse  *DLR*, Barking Road, Upton Park, East Ham,
Barking , Becontree Heath, Roneo Corner,
Romford Station , Romford Market. *East London*
- N16** Victoria Station , Hyde Park Corner , Marble Arch ,
Edgware Road , Maida Vale, Kilburn High Road ,
Brondesbury , Kilburn , Cricklewood, Staples Corner,
West Hendon, Colindale, Burnt Oak, Edgware Station .
Metroline
- N18** Trafalgar Square (Charing Cross )
Piccadilly Circus , Oxford Circus , Great Portland Street ,
Regents Park Station , Baker Street Station ,
Edgware Road Station , Paddington Green, Harrow Road,
Kensal Green , Harlesden, Stonebridge Park,
Wembley Central , Sudbury , Northwick Park Hospital,
Harrow , Harrow & Wealdstone , Harrow Weald
(Red Lion). *First*
- N19** Clapham Junction (St. John's Hill) , Battersea,
Battersea Bridge, Sloane Square , Knightsbridge ,
Hyde Park Corner , Green Park , Piccadilly Circus ,
(Tottenham Court Road Station  towards Finsbury Park only),
Angel , Islington, Highbury & Islington ,
Highbury Barn, Finsbury Park Station . *Arriva*
- N20** Trafalgar Square (Charing Cross )
Charing Cross Road,
Leicester Square , (Tottenham Court Road , Goodge Street 
& Warren Street  towards Barnet), Euston Square ,
Euston , Eversholt Street, Mornington Crescent ,
Camden Town , Kentish Town , Tufnell Park ,
Archway , Highgate Station , East Finchley ,
Finchley Central , North Finchley, Whetstone, High Barnet ,
Barnet Church. *Metroline*

- N21** Trafalgar Square (Charing Cross ) ) Aldwych, Fleet Street, Ludgate Circus (City Thameslink ) ) St. Paul's, Mansion House ) Bank  DLR, Monument ) London Bridge  ) Borough ) Great Dover Street, Bricklayers Arms, Old Kent Road, New Cross Gate  ) Lewisham  DLR, Lee Green, Eltham Green, Eltham, Avery Hill, Blackfen, Blendon, Bexley ) ) Bexleyheath. *GoAhead*
- N22** Piccadilly Circus ) Green Park ) Hyde Park Corner ) Knightsbridge ) Sloane Square ) Chelsea, Parsons Green, Putney Bridge, Putney Church, Putney Common, Church Road, Barnes Bridge ) ) Mortlake ) ) Richmond Station   ) ) Twickenham, Fulwell (Stanley Road). *GoAhead*
- N26** Trafalgar Square (Charing Cross ) ) Aldwych, Fleet Street, Ludgate Circus (City Thameslink ) ) St. Paul's, Mansion House ) Bank  Liverpool Street Station  ) Shoreditch (High Street  ) Cambridge Heath ) ) Well Street, Cassland Road (return via Wick Road), Hackney Wick, Ruckholt Road, Temple Mills, Leyton Station ) Leyton Midland Road  ) Leyton (Bakers Arms), Walthamstow Central  ) Crooked Billet, Chingford Mount, Old Church Road, The Ridgeway, Chingford Station  ) *East London*
- N28** Camden Town (Bayham Street), Camden Town ) Chalk Farm ) Swiss Cottage ) South Hampstead ) ) Kilburn High Road ) Kilburn Park ) Westbourne Park Station ) Notting Hill Gate ) High Street Kensington ) Olympia, West Kensington ) Fulham Broadway ) Wandsworth Bridge, Wandsworth Town Station ) ) Wandsworth (Southside Shopping Centre). *First*
- N29** Trafalgar Square (Charing Cross ) ) Charing Cross Road, Leicester Square ) Tottenham Court Road ) (Goodge Street  ) & Warren Street ) towards Enfield, Euston Square ) towards Trafalgar Square), Mornington Crescent ) Camden Town ) Camden Road  ) Holloway, Finsbury Park  ) Manor House ) Harringay, Harringay Green Lanes  ) Turnpike Lane) Wood Green) Palmers Green, Winchmore Hill, Enfield Town) Enfield Town (Little Park Gardens). *Arriva*
- N31** Camden Town (Bayham Street), Camden Town ) Chalk Farm ) Swiss Cottage ) South Hampstead    Kilburn High Road   Kilburn Park ) Westbourne Park ) Notting Hill Gate ) High Street Kensington ) Earl's Court ) Chelsea, Battersea, Clapham Junction     *First*











N35 Tottenham Court Road , Bloomsbury, Clerkenwell, Old Street , Shoreditch (High Street ), Liverpool Street Station , Monument , London Bridge , Borough , Elephant & Castle , Camberwell, Loughborough Junction , Brixton , Clapham Common , Clapham Junction (Falcon Road)                                         *Abellio*











N38 Victoria Station , Hyde Park Corner , Green Park , Piccadilly Circus , (Tottenham Court Road Station  towards Walthamstow only), Bloomsbury, Angel , Islington, Essex Road , Dalston Junction , Hackney Central , Clapton, Lea Bridge, Leyton (Bakers Arms), Walthamstow Central Station   *Arriva*









N41 Trafalgar Square (Charing Cross ) , Charing Cross Road, Leicester Square , (Tottenham Court Road Station  towards Tottenham only), Bloomsbury, Angel , Islington, Highbury & Islington  , Holloway, Archway , Hornsey Rise, Crouch End, Hornsey Station , Turnpike Lane , West Green Road, Seven Sisters , Tottenham Hale Station   *Arriva*

N44 Aldwych, Trafalgar Square (Charing Cross ) , Westminster , Victoria , Victoria Coach Station, Ebury Bridge Road, Chelsea Bridge, Queenstown Road, Battersea Park Station , Battersea, York Road, Wandsworth Town , Wandsworth, Earlsfield Station , Tooting Broadway , Tooting , Mitcham , St. Helier, Sutton Station   *GoAhead*

N47 Trafalgar Square (Charing Cross ) , Aldwych, Fleet Street, Ludgate Circus (City Thameslink ) , St. Paul's, Mansion House , Cannon Street , Monument , London Bridge , Bermondsey , Rotherhithe, Surrey Quays , Deptford, Deptford Bridge DLR, Deptford Broadway, Lewisham   DLR, Catford, Bellingham , Downham, Bromley South , Bromley Common, Southborough, Petts Wood , Crofton Lane, Orpington , St. Mary Cray Station   *Selkent*

N52 Victoria Station , Westminster , Trafalgar Square (Charing Cross ) , Piccadilly Circus , Green Park , Hyde Park Corner , Kensington High Street, Notting Hill Gate , Ladbroke Grove , Kensal Rise , Willesden Garage. *Metroline*

N55 Oxford Circus , Tottenham Court Road Station , Bloomsbury, Clerkenwell, Old Street , Shoreditch (High Street ) , Cambridge Heath Station , Hackney Central , Clapton, Lea Bridge, Leyton (Bakers Arms), Whipps Cross, Green Man Roundabout, Wanstead , Snaresbrook , Hermon Hill, South Woodford , Woodford Green, Woodford Wells (Horse & Well). *East London*

N63 King's Cross St Pancras Station , Farringdon Road, Farringdon Station , Ludgate Circus (City Thameslink ) , Blackfriars , Southwark Station , Elephant & Castle , Bricklayers Arms, Old Kent Road, Trafalgar Avenue, Peckham, Peckham Rye , Honor Oak, Sydenham Hill, Crystal Palace. *GoAhead*

- N68** Tottenham Court Road Station , Holborn Station , Aldwych, Waterloo Station  , Elephant & Castle  , Camberwell, Herne Hill  , Tulse Hill  , West Norwood  , Upper Norwood, Thornton Heath, Whitehorse Road, West Croydon    , East Croydon    , South Croydon, Purley, Coulsdon, Coulsdon South, Chaldon Way, Old Coulsdon (Tudor Rose).
GoAhead
- N73** Victoria Station  , Hyde Park Corner , Marble Arch , Oxford Circus , Tottenham Court Road , (Goodge Street  & Warren Street  towards Walthamstow), Euston Square , Euston    , King's Cross St Pancras  , Angel , Islington, Newington Green, Stoke Newington  , Stamford Hill, Seven Sisters  , Tottenham Hale  , Blackhorse Road    , Walthamstow Central Station  .
Arriva
- N74** Baker Street Station , Marble Arch , Hyde Park Corner , Knightsbridge , South Kensington , Earl's Court , West Brompton    , Lillie Road, Fulham Palace Road, Putney Bridge, Putney  , Roehampton Lane, Queen Mary's Hospital, Roehampton (Danebury Avenue).
GoAhead
- N76** Waterloo Station (Baylis Road)  , Aldwych, Fleet Street, Ludgate Circus (City Thameslink  ), St. Paul's, Mansion House , Bank  *DLR*, Moorgate , Old Street Station  , Hoxton, Stamford Road, Dalston Junction  , Dalston Kingsland  , Stoke Newington  , Stamford Hill, Seven Sisters  , Tottenham, Bruce Grove  , Lansdowne Road, Northumberland Park Station  . *Arriva*
- N86** Stratford Bus Station     *DLR*, Forest Gate, Woodgrange Park  , Manor Park, Ilford  , Seven Kings  , Chadwell Heath, Romford Station  , Gallows Corner, Hilldene Avenue, Harold Hill (Dagnam Park Square). *East London*
- N87** Aldwych, Trafalgar Square (Charing Cross  ), Westminster , Millbank, Vauxhall  , Wandsworth Road  , Clapham Junction  , Wandsworth, Southfields, Durnsford Road, Alexandra Road, Wimbledon Station    , Worple Road, Raynes Park  , New Malden, Norbiton, Kingston (Fairfield Bus Station). *GoAhead*
- N89** Trafalgar Square (Charing Cross  ), Aldwych, Fleet Street, Blackfriars  , Southwark Station , Elephant & Castle  , Camberwell, Peckham, New Cross Gate    , New Cross    , Deptford Broadway, Deptford Bridge *DLR*, Lewisham *DLR*, Blackheath Village, Blackheath  , Shooters Hill Road, Shooters Hill, Welling  , Bexleyheath, Colyers Lane, Slade Green  , Manor Road, Erith (Cross Street). *GoAhead*

- N91** Trafalgar Square (Charing Cross , Aldwych, Holborn Station , Russell Square , Euston  , King's Cross St Pancras , Caledonian Road, Caledonian Road & Barnsbury , Caledonian Road , Holloway, Hornsey Rise, Crouch End, Turnpike Lane , Wood Green , Bounds Green , New Southgate , Arnos Grove Station , Southgate , Oakwood , Cockfosters Station . *Metroline*
- N97** Trafalgar Square (Charing Cross , Piccadilly Circus , Green Park , Hyde Park Corner , Knightsbridge , South Kensington , Earl's Court , West Brompton  , Lillie Road, Hammersmith Bus Station . *Transdev*
- N98** Holborn (Red Lion Square), Holborn Station , Tottenham Court Road Station , Oxford Circus , Marble Arch , Edgware Road , Maida Vale, Kilburn High Road  , Willesden Lane, Willesden, Neasden, Kingsbury Green, Kingsbury , Queensbury , Stanmore Station . *Metroline*
- N133** Liverpool Street Station , Moorgate , Bank  *DLR*, Monument , London Bridge , Borough , Elephant & Castle , Kennington Station , Kennington Church (Oval Station ) Brixton , Streatham Hill , Streatham , Streatham Vale , Manor Road, Mitcham (Fair Green). *Arriva*
- N136** Oxford Circus , Piccadilly Circus , Trafalgar Square (Charing Cross , Westminster , Victoria , Vauxhall , Oval , Camberwell, Peckham, New Cross Gate  , Lewisham  *DLR*, Catford, Bellingham , Downham, Grove Park , Dunkery Road, Chislehurst (War Memorial). *Selkent*
- N137** Oxford Circus , Marble Arch , Hyde Park Corner , Knightsbridge , Sloane Square , Chelsea Bridge, Battersea Park , Queenstown Road , Cedars Road, Clapham Common , Kings Avenue, Streatham Hill , Leigham Court Road, Crystal Palace. *Arriva*
- N155** Aldwych, Trafalgar Square (Charing Cross , Westminster Bridge , Elephant & Castle , Kennington , Oval , Stockwell , Clapham Common , Balham , Tooting Bec , Tooting Broadway , Colliers Wood , Merton, South Wimbledon , Morden Road , Morden Station . *GoAhead*
- N159** Marble Arch , Oxford Circus , Piccadilly Circus , Trafalgar Square (Charing Cross , Westminster Bridge , Kennington Church (Oval Station ) Brixton , Streatham Hill , Streatham , Norbury , Thornton Heath Pond, West Croydon  , East Croydon  , Lebanon Road  , Sandilands  , Shirley, Gravel Hill , Addington Village , Fieldway, Goldcrest Way, King Henrys Drive , Sandilands , New Addington , New Addington (Homestead Way). *Arriva*

- N171** Tottenham Court Road Station , Holborn Station , Aldwych, Waterloo  , Elephant & Castle  , Camberwell, Peckham, New Cross Gate  , Brockley  , Crofton Park , Brockley Rise, Catford   & Catford Bridge   Stations, Catford, Catford Garage. *GoAhead*
- N207** Oxford Circus , Marble Arch , Lancaster Gate , Queensway , Notting Hill Gate , Holland Park , Shepherd's Bush  , Shepherd's Bush Market , Acton Vale, Acton, Ealing Broadway  , West Ealing, Hanwell, Southall, Hayes End, Hillingdon Hill, Uxbridge Station . *First*
- N253** Tottenham Court Road Station , (Goodge Street  & Warren Street  towards Aldgate), Euston Square , Euston  , Eversholt Street, Mornington Crescent , Camden Town , Camden Road , Holloway, Finsbury Park  , Manor House , Stamford Hill , Clapton , Hackney Central , Cambridge Heath , Bethnal Green , Mile End Gate, Whitechapel  , Aldgate East , Aldgate Station . *Arriva*
- N279** Trafalgar Square (Charing Cross  , Charing Cross Road, Leicester Square , (Tottenham Court Road , Goodge Street  & Warren Street  towards Waltham Cross), Euston Square , Mornington Crescent , Camden Town , Camden Road  , Holloway, Finsbury Park  , Manor House , Seven Sisters  , Tottenham, Bruce Grove , Edmonton Green  , Ponders End, Enfield Highway, Waltham Cross. *Arriva*
- N343** Trafalgar Square (Charing Cross  , Aldwych, Waterloo  , Southwark Street, London Bridge Station  , Borough , Elephant & Castle  , Rodney Road, North Peckham, Southampton Way, Peckham, Peckham Rye , Cheltenham Road, Nunhead, Brockley, Telegraph Hill, New Cross (Jerningham Road). *Abellio*
- N381** Trafalgar Square (Charing Cross  , Westminster , Westminster Bridge, Waterloo  , Southwark Street, London Bridge Station  , Bermondsey , Rotherhithe  , Brunel Road, Salter Road, Downtown, Redriff Road, Canada Water  , Surrey Quays , South Bermondsey, Peckham Park Road, Peckham Bus Station. *Abellio*
- N550** Trafalgar Square (Charing Cross  , Embankment , Blackfriars  , Queen Victoria Street, Mansion House , Bank  *DLR*, Aldgate , Aldgate East , Limehouse  *DLR*, Westferry *DLR*, Canary Wharf *DLR*, Heron Quay *DLR*, Westferry Road, Island Gardens *DLR*, Cubitt Town, Poplar, All Saints *DLR*, Canning Town *DLR*. *East London*
- N551** Piccadilly Circus , Trafalgar Square (Charing Cross  , Aldwych, Fleet Street, Ludgate Circus (City Thameslink  , St. Paul's, Mansion House , Bank  *DLR*, Aldgate , Aldgate East , Tower Hill, East Smithfield, The Highway, Limehouse  *DLR*, All Saints *DLR*, Poplar, Canning Town *DLR*, Keir Hardie Estate, Custom House *DLR*, Prince Regent *DLR*, Tollgate Road, Beckton Bus Station *DLR*, Gallions Reach *DLR*, Armada Way, Gallions Reach (Shopping Park). *GoAhead*

Notes





printed on 80 per cent recycled paper